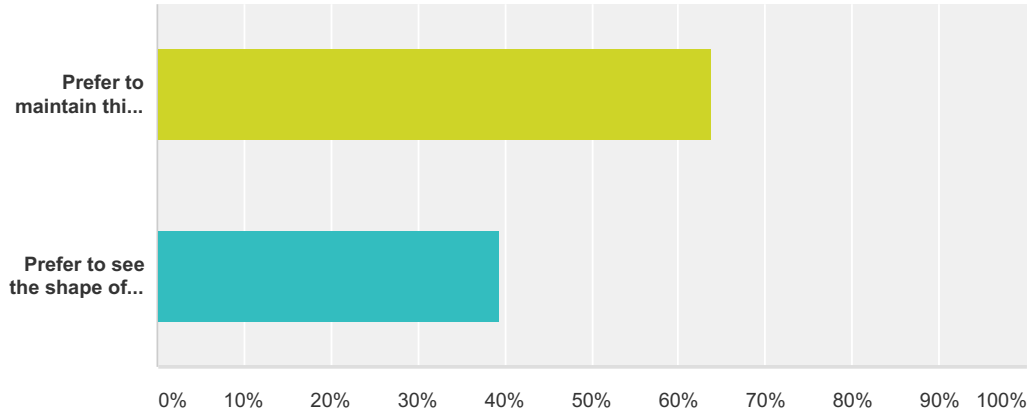


Q1 Plumpton can be described as a scarpfoot or linear parish, being long and narrow and having developed from the foot of the Down. Would you

Answered: 311 Skipped: 47



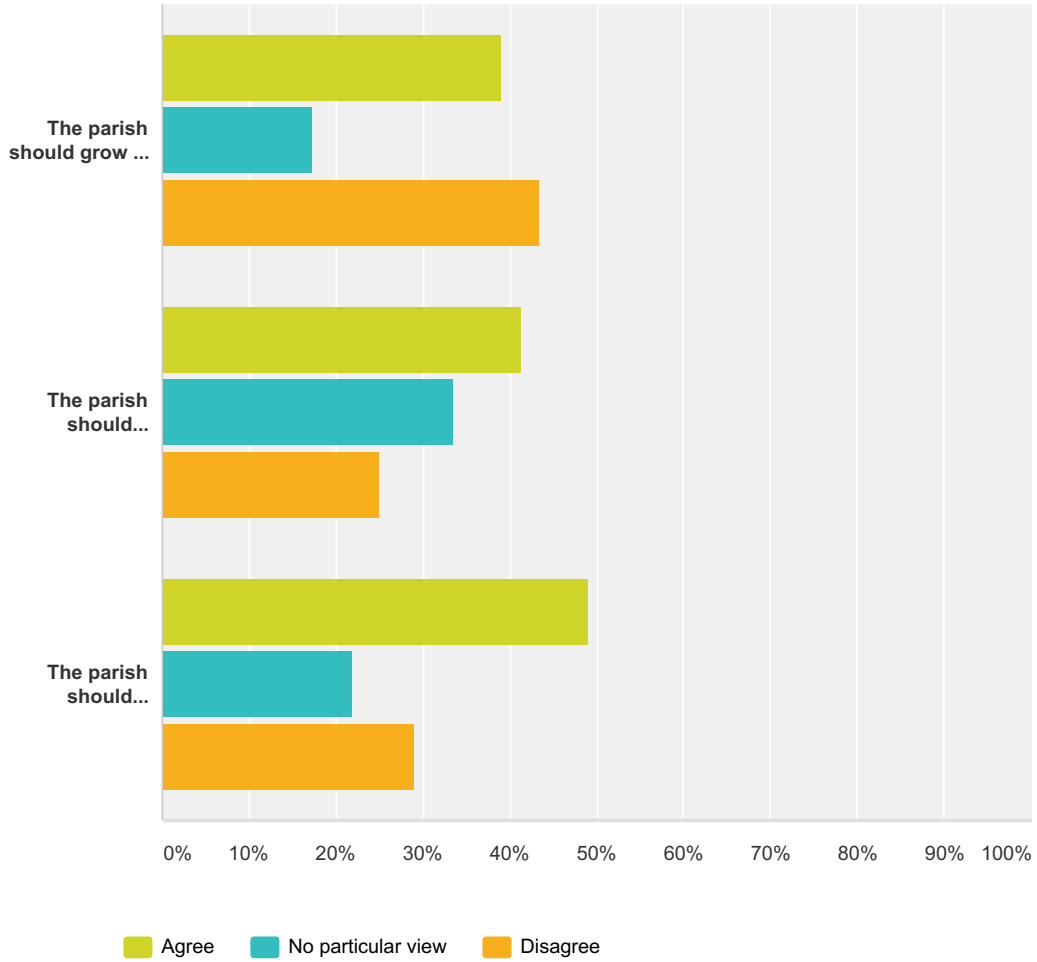
Answer Choices	Responses
Prefer to maintain this characteristic with any development on a north-south axis? (1)	63.99% 199
Prefer to see the shape of the village change and expand widthways on an east west axis? (2)	39.55% 123
Total Respondents: 311	

Basic Statistics				
Minimum	Maximum	Median	Mean	Standard Deviation
1.00	2.00	1.00	1.38	0.49

Q2 How would you wish to see the parish develop?

Answered: 346 Skipped: 12

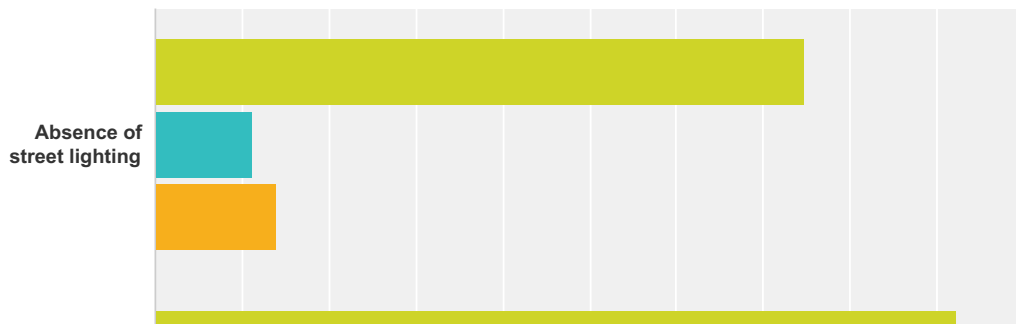
Neighbourhood Plan



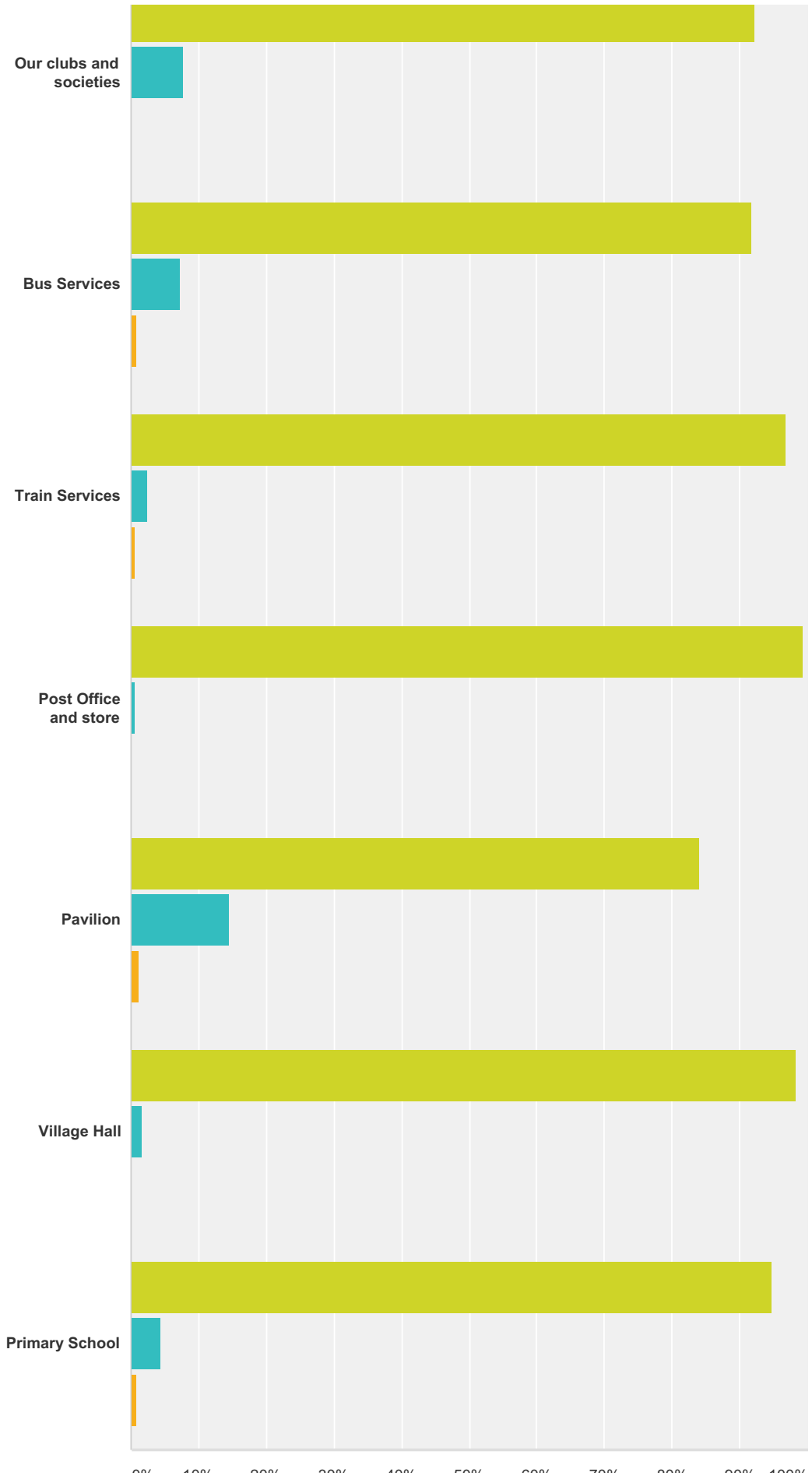
	Agree	No particular view	Disagree	Total
The parish should grow in order to encourage an increase in services such as public transport, a doctor's surgery, mains gas, more shops etc	39.13% 135	17.39% 60	43.48% 150	345
The parish should encourage residents to live and work locally where possible e.g. by encouraging potential employers to set up business premises within the parish.	41.37% 139	33.63% 113	25.00% 84	336
The parish should encourage visitors by promotion of tourist attractions such as tea rooms, holiday cottages etc. and events such as country fairs in order to boost the local economy.	49.11% 166	21.89% 74	28.99% 98	338

Q3 Which of the following aspects of our parish life would you like to see preserved?

Answered: 349 Skipped: 9



Neighbourhood Plan



Neighbourhood Plan

0% 10% 20% 30% 40% 50% 60% 70% 80% 90% 100%

■ Agree
 ■ No particular view
 ■ Disagree

	Agree	No particular view	Disagree	Total
Absence of street lighting	74.78% 258	11.30% 39	13.91% 48	345
Our clubs and societies	92.24% 321	7.76% 27	0.00% 0	348
Bus Services	91.93% 319	7.20% 25	0.86% 3	347
Train Services	96.84% 337	2.59% 9	0.57% 2	348
Post Office and store	99.43% 347	0.57% 2	0.00% 0	349
Pavilion	84.20% 293	14.66% 51	1.15% 4	348
Village Hall	98.27% 341	1.73% 6	0.00% 0	347
Primary School	94.80% 328	4.34% 15	0.87% 3	346

#	Other (please specify)	Date
1	The level crossing gates	2/3/2015 2:50 PM
2	Basic rural village life	2/3/2015 2:29 PM
3	The Racecourse and the College are crucial parts of the parish's infrastructure	2/3/2015 8:37 AM
4	Keep the existing style of level crossing gates. they could be automated with some effort from Network Rail as I fee that when having no barrier across the line when the gates are open to traffic is too dangerous	2/2/2015 2:24 PM
5	Train gates and box	2/2/2015 2:17 PM
6	If a large number of developmental changes occur we will lose our village community and sense of close neighbourhood connections	2/2/2015 2:07 PM
7	Church	2/2/2015 1:54 PM
8	The churches and chruchyards	2/2/2015 1:38 PM
9	Local car service stations/mechanics	2/2/2015 1:34 PM
10	The approaches to the village i.e. green field space coming down from the Plough whilst looking at Downsview and greenfields down Plumpton Lane	2/2/2015 1:26 PM
11	Not to expand village more than it can cope	2/2/2015 12:32 PM
12	Church Racecourse Pubs Playing field	2/2/2015 12:30 PM
13	Wealth & diversity of village societies Integrated community Pub	2/2/2015 11:03 AM
14	Community values	2/2/2015 6:39 AM
15	Local churches Easy access to open countryside for all	2/2/2015 6:30 AM
16	Church preserved Church hall	2/2/2015 6:27 AM
17	Honeybees nursery Station gates and box	2/2/2015 6:17 AM

Neighbourhood Plan

18	The church and church hall Pubs and racecourse	2/2/2015 6:12 AM
19	Farming, footpaths, countryside, church	2/2/2015 6:08 AM
20	Double yellow lines at junctions	2/2/2015 6:03 AM
21	Rural nature of the village	2/2/2015 5:54 AM
22	Level crossing gates Racecourse	2/2/2015 5:42 AM
23	The 'sense' of being a real and small village. Better introduction for new residents, e.g. a handbook, meet up.	2/2/2015 2:51 AM
24	Its important the pubs survive - for they are a meeting place for lonely & older people & preserve the community	2/1/2015 4:28 PM
25	Crossing gates & signal box	2/1/2015 4:08 PM
26	Level crossing gates & signal box Local churches Fountain pub, Half Moon & Plough	2/1/2015 3:47 PM
27	Keep the green fields and views that we have left at the moment See the ditches all cleaned out by those that have fild (sic) them in that is why we flood so much now Water can only go in at one end of a pipe My Drive already floods up to Back Door	2/1/2015 3:33 PM
28	Greenfields/grazing land particularly northern end of parish Retain character, history & identity of village & rural life. Existing footpaths. Wildlife & habitats, hedgerows/trees Peacefulness, safety, views, Scout hut, countryside, signal box, mobile library, the rail crossing gates, the churches.	2/1/2015 3:20 PM
29	Football pitches and recreation ground	2/1/2015 2:45 PM
30	The present gates on our railway crossing. They are much safer than the modern type as they prevent people trying to walk, or run, across when officially closed.	2/1/2015 2:40 PM
31	Better pavements	2/1/2015 2:38 PM
32	Playgroup	2/1/2015 1:55 PM
33	Honeybees pre-school, pubs	2/1/2015 12:43 PM
34	Open spaces, park and tress	2/1/2015 11:30 AM
35	Rural space Agricultural culture	2/1/2015 11:26 AM
36	Crossing gates Countryside and walks Views	2/1/2015 11:12 AM
37	Play Group	2/1/2015 11:07 AM
38	Scout hut	2/1/2015 11:00 AM
39	"Rural", "village" character not a suburb!	2/1/2015 10:01 AM
40	Tranquility and a peaceful village life	2/1/2015 9:34 AM
41	Honeybees - Pre-School/Nursery - also very important	2/1/2015 9:32 AM
42	Pubs	2/1/2015 9:28 AM
43	The number of citizens - ideal for utilities. any more puts stress on system	2/1/2015 9:22 AM
44	Anythinbg that encourages walking and cycling Absence of yellow lines on rads, absence of too much signage - ie. anything that would insidiously urbanise this rural parish	2/1/2015 9:11 AM
45	Preserve as a village scaled to preserve community identity and social breadth	2/1/2015 9:01 AM
46	Regular maintenance of road surfaces	2/1/2015 1:54 AM
47	Pub in village Allotments	2/1/2015 1:51 AM
48	The ability to walk through the village without being assailed by the noise and pollution of large heavy lorries and other traffic	2/1/2015 1:43 AM
49	Access to countryside	2/1/2015 1:33 AM
50	Playing fields Play park	1/31/2015 4:04 PM
51	Surrounding fields & countryside accessed by footpaths	1/31/2015 3:48 PM

Neighbourhood Plan

52	The fields of sheep and cows Trees, green areas	1/31/2015 3:41 PM
53	Honeybees & Ladybirds	1/31/2015 3:33 PM
54	The level crossing signal box and gates	1/31/2015 3:19 PM
55	Pharmacy	1/31/2015 2:59 PM
56	rural environment	1/31/2015 2:54 PM
57	No yellow lines	1/31/2015 2:44 PM
58	The Racecourse Scouts	1/31/2015 2:12 PM
59	No traffic calming such as speed humps or chicanes	1/31/2015 1:36 PM
60	community spirit/social capital organic local veg scheme	1/31/2015 12:59 PM
61	It is a village not a small town. retain the status quo	1/31/2015 12:51 PM
62	Race course	1/31/2015 12:41 PM
63	pre-school countryside	1/31/2015 12:36 PM
64	Village green/recreational facilities Communal recycling facilities Village church/graveyard	1/31/2015 12:28 PM
65	maintaina village not a town	1/31/2015 12:26 PM
66	Parish church Race Course Pubs Agricultural College	1/31/2015 12:23 PM
67	Pub Safety Quiet	1/31/2015 12:19 PM
68	Parish noticeboards The assorted nature of the meadows, with shaws	1/31/2015 12:13 PM
69	No building on greenfield sites	1/31/2015 9:20 AM
70	Tennis Club Football clubs	1/31/2015 8:48 AM
71	Tennis club Privacy and tranquility of a small village	1/31/2015 8:42 AM
72	Absence of yellow lines on the road	1/31/2015 8:23 AM
73	More things going on at the village hall like exhibitions Also use of church annex more	1/31/2015 8:19 AM
74	Plumpton is a village not a town. the countryside is being eroded and will not be replaced. Let us not join the common herd in worshipping money over any other aspect of life	1/31/2015 8:17 AM
75	Church Pub	1/31/2015 8:07 AM
76	Recreation ground and sports facility	1/31/2015 3:13 AM
77	Racecourse	1/31/2015 3:05 AM
78	Recreational space for adults and children	1/31/2015 2:55 AM
79	Pubs School coaches to Chailey Racecourse	1/30/2015 10:35 AM
80	Discreet street lighting lamps every 50 meters as in Ditchling for safety reasons due to absence of walkways and overhanging hedges not maintained	1/30/2015 5:46 AM
81	Scout headquarters	1/30/2015 5:37 AM
82	Unspoilt views to the Downs Grass verges. From North Barnes Lane.	1/29/2015 1:59 PM
83	Bring in barriers at the crossing, quickly	1/28/2015 2:54 PM
84	Rural life	1/28/2015 2:37 PM
85	Maintain signal box if gates are removed. Keep gates in the village if removed, perhaps at the station as a memory	1/28/2015 2:32 PM
86	sort out parking near railway station, and bad parking opposite village store and the old beetle garage	1/28/2015 12:55 PM
87	open spaces and footpaths	1/28/2015 12:44 PM

Neighbourhood Plan

88	Pubs, churches, playgroup, playing field and village green	1/28/2015 8:25 AM
89	AGRICULTURAL LANDSCAPE	1/27/2015 1:02 PM
90	Access to footpaths and bridleways	1/27/2015 12:12 PM
91	Wide variety of sports clubs Playgroup	1/27/2015 12:08 PM
92	Fountain Racecourse	1/27/2015 12:03 PM
93	Crossing gates and signal box The remaining pubs	1/27/2015 11:50 AM
94	The churches (Plumpton, Plumpton Green & East Chiltington) The railway crossing and signal box	1/27/2015 11:50 AM
95	Tennis club pavilion	1/27/2015 11:42 AM
96	The preschool, the recreation field and the childrens playpark	1/27/2015 10:50 AM
97	Honeybees Nursery	1/27/2015 9:38 AM
98	Local footpaths	1/27/2015 9:34 AM
99	Quiet undisturbed wildlife reserves don't have to have access given to all. Country people know to look after them already. people don't need to walk everywhere.	1/26/2015 12:49 PM
100	Current community feeling within the village. Using local trades people eg plumbers/electricians.	1/26/2015 12:34 PM
101	The car park at recreation ground needs to be enlarged. It can easily be made twice as big. There is a gross shortage of space for the many who take the train to work. there is no need to charge as collection will cost more than the fee	1/26/2015 12:27 PM
102	Preserve and improve sporting and leisure facilities	1/26/2015 8:25 AM
103	Churches Level crossing gates - not automated barriers	1/26/2015 7:38 AM
104	Scout HQ	1/26/2015 7:29 AM
105	No more road signs!	1/26/2015 7:23 AM
106	Sports facilities	1/26/2015 7:03 AM
107	Grass verges/trees	1/26/2015 6:57 AM
108	Lighting on rail footbridge to East View Fields	1/26/2015 6:49 AM
109	Church Pubs Honeybees	1/25/2015 1:22 PM
110	Church Pubs	1/25/2015 1:18 PM
111	Community feel - saying "hello" to people. Clean streets Safe park	1/25/2015 10:41 AM
112	All Saints Church and Annex St Michael's Church	1/25/2015 10:30 AM
113	Quiet at night	1/25/2015 8:48 AM
114	Level crossing	1/25/2015 8:37 AM
115	Making sure the village hall is primarily there for the local community (including East Chiltington, Streat) and affordable for all in terms of hire	1/25/2015 7:21 AM
116	Swimming pool	1/25/2015 6:59 AM
117	Our Crossing gates	1/23/2015 9:53 AM
118	All Saints Church	1/23/2015 9:35 AM
119	Local churches	1/23/2015 9:06 AM
120	Church	1/23/2015 8:58 AM
121	Cricket nets	1/23/2015 6:46 AM
122	Church	1/23/2015 6:05 AM

Neighbourhood Plan

Q4 In your view, what are the 3 most important aspects of our parish's heritage (the order is not important)?

Answered: 272 Skipped: 86

#	Responses	Date
1	1. Friendly village 2. Racecourse - pulls people in. 3 Pubs	2/3/2015 2:50 PM
2	1. The village feel	2/3/2015 2:40 PM
3	1. Close to/access to countryside 2. Rural village life (not mini suburbia) retaining connection to agriculture 3. A working/living village	2/3/2015 2:29 PM
4	1.The station 2. The pubs 3. The college	2/3/2015 8:37 AM
5	1. Signal box, level crossing gates and gatehouse with station, probably the last working in the UK 2. Churches and shop 3. Pubs- sadly the Winning Post was let go. It should have continued and is a great loss to the south end of the village	2/2/2015 2:24 PM
6	1. Station and station box 2. racecourse 3. Agricultural college	2/2/2015 2:17 PM
7	Maintains qualities of a rural village	2/2/2015 2:10 PM
8	1. sense of community and friendliness and support 2. Beautiful countryside, unspoilt views, national park, wildlife 3. The many and varied clubs	2/2/2015 2:07 PM
9	1. Countrylife 2. Village community	2/2/2015 2:01 PM
10	1. Maintain/develop further the sense of community which exists 2. Allowing limited housing development designed to ensure a diverse age range across the community	2/2/2015 1:54 PM
11	1. Small friendly village 2. Rural tranquility 3. Lots of public footpaths	2/2/2015 1:50 PM
12	1. Rural character 2. railway 3. Village centre	2/2/2015 1:47 PM
13	1. Community Life 2. To preserve countryside as much as possible 3. To maintain services	2/2/2015 1:42 PM
14	1. Playing fields and halls 2. The post office/ village store 3. Railway station	2/2/2015 1:38 PM
15	1. Farming, country pursuits 2. family ties, history 3. Great pubs, restaurants and Plumpton College	2/2/2015 1:34 PM
16	1.Community spirit/involvement/co-operation 2. Respect and care for older people (amongst others) 3. Protection, maintenance of pathways, railways, shop	2/2/2015 1:26 PM
17	1. Clubs and societies 2. Footpaths 3. Railway links	2/2/2015 1:17 PM
18	1. Small and friendly, few crimes 2. Not overcrowded, space for walks 3. Enough facilities to cater for the village people	2/2/2015 1:13 PM
19	1. Fields and open spaces 2. Plumpton racecourse 3. Horses/horse being ridden through the village, the number of stables	2/2/2015 1:10 PM
20	1. Community activities 2. Public transport 3. Social meeting places i.e. pub (maybe a community run one)	2/2/2015 1:07 PM
21	Clubs and societies Footpaths	2/2/2015 12:37 PM
22	It remains a village Countryside around Feeling of small friendly community	2/2/2015 12:35 PM
23	Racecourse Recreation Ground Railway station	2/2/2015 12:34 PM
24	Good community Social events Good school	2/2/2015 12:32 PM
25	Clubs and societies Shop Pubs Church	2/2/2015 12:30 PM
26	Railway station View of South Downs Footpaths	2/2/2015 12:25 PM

Neighbourhood Plan

27	Rural environment Close knit community Sustainable and affordable accommodation for young people to allow them to stay in the village	2/2/2015 12:23 PM
28	Preservation of our countryside views and green fields Ensure the village hall remains in a quiet cul de sac rather than a busy thoroughfare Respect any existing covenants on green fields	2/2/2015 12:20 PM
29	Surrounded by open countryside Rural community of local families Good school and one local shop	2/2/2015 12:16 PM
30	The village nature (not a small town) Railway Station Plumpton Wood	2/2/2015 12:14 PM
31	Sense of community (clubs, societies, church etc) The feel of being a real village set in open countryside The station (incl signal box and flowers on the platform)	2/2/2015 12:10 PM
32	1.Semi rural 2. Ponds	2/2/2015 11:14 AM
33	1. Rural location 2. Village hub - services, school etc 3. Village size....not town	2/2/2015 11:09 AM
34	1. Active involvement of its community 2. Stable population with families of several generations 3. Location - in the countryside but with excellent links to nearby towns & transport networks	2/2/2015 11:03 AM
35	Post office and store School Village hall	2/2/2015 6:39 AM
36	Retain as a village \Limit future development Activities for young people	2/2/2015 6:37 AM
37	Sense of community Rural Good amenities - train, bus, shop	2/2/2015 6:35 AM
38	Train services Post office and store local businesses eg garage and racecourse	2/2/2015 6:30 AM
39	We remain a village with no additional housing other than that which is forced on us by Government Countryside is preserved around our current borders protecting the village for future villagers to enjoy Horse racing and college are given every assistance to continue and develop	2/2/2015 6:27 AM
40	Feeling part of village community Feeling safe in your environment Being able to preserve family connections in the area	2/2/2015 6:24 AM
41	Post office and store Train service Village hall	2/2/2015 6:20 AM
42	Its links and views to the downs Its mainline station (and gates and box) Its footpaths	2/2/2015 6:17 AM
43	Plumpton College The racecourse The station complex including the level crossing gates	2/2/2015 6:12 AM
44	Countryside with footpath access Unspoilt night sky Wildlife	2/2/2015 6:08 AM
45	Peace and quiet Proximity to countryside Train service	2/2/2015 6:05 AM
46	Views of the Downs and historical landscape Maintain the number of clubs and societies - the variety for the young and adults alike Visual aspects, ie no yellow lines/street lights/hoardings	2/2/2015 6:01 AM
47	Plumpton College Plumpton races Village shop	2/2/2015 5:57 AM
48	The Downland views The railway The countryside	2/2/2015 5:54 AM
49	Community spirit Preservation and evolution of conservation Natural beauty	2/2/2015 5:47 AM
50	No traffic issues such as those in Ditchling Its excellent train station and vital connection to London The countryside and amenities - walking cycling, equestrian, national park	2/2/2015 5:42 AM
51	Do not understand. Not clear question.	2/2/2015 3:21 AM
52	The fact that it is a small VILLAGE being surrounded in countryside and wildlife a friendly community that has grown over time. This would be lost if it expands	2/2/2015 3:18 AM
53	No view	2/2/2015 2:56 AM
54	The village friendliness, people smiling, saying hello and stopping for a chat Our dark skies Easy access to footpaths and walks	2/2/2015 2:51 AM
55	1. A community, people know and help each other 2. A small, remote village (otherwise we would chose (sic) a town)	2/1/2015 4:28 PM
56	1. Community 2. Environment 3. Amenities	2/1/2015 4:21 PM

Neighbourhood Plan

57	1. To maintain an asthetic (sic) look of any new builds: homes 2. Bus service 3. To protect our signal box & hand operated crossing gates	2/1/2015 4:08 PM
58	1. Community	2/1/2015 3:55 PM
59	1. Agricultural heritage - green fields, sheep etc. 2. Post Office & store 3. Churches	2/1/2015 3:47 PM
60	1. Protect the green fields & open countryside, & views 2. Sense of community & character & belonging history - neighbourliness (sic). The societies/clubs 3. Ecology & environment i.e. hedgerows, landscape trees, habitats.	2/1/2015 3:20 PM
61	1. The Shop 2. Plumpton Cross	2/1/2015 2:45 PM
62	1. The wildlife - animals, birds and wild flowers. 2. Peace and quiet, which we are losing due to the extra traffic passing through plus the dreadful use of the road for parking!! 3. The character of the original housing which is overwhelmed by modern types.	2/1/2015 2:40 PM
63	1. The School 2. The station 3. The shop	2/1/2015 2:27 PM
64	1. Preserves Green Fields and Countryside 2. Protects the environment against over development 3. The landscape and agriculture	2/1/2015 2:18 PM
65	1. As a predominantly rural environment 2. As a village built on a north - south road 3. As a village with a church, post office/shop, primary school and a sense of community	2/1/2015 2:11 PM
66	1. Its tradition as a working village with primary homes for families and people of all ages 2. Vibrancy of the village - it encourages residents to participate in community groups and activities 3. Facilities for people of all ages, especially leisure and recreation	2/1/2015 2:04 PM
67	1. Agriculture 2. Bricks - how about a "Brickmakers Way" walk?	2/1/2015 2:01 PM
68	1. There is an established farming community 2. Racecourse 3. Residents across the whole social spectrum	2/1/2015 1:55 PM
69	1. Small and friendly East Sussex village 2. Existing synergy with the natural environment 3. The parish's small environmental footprint	2/1/2015 12:54 PM
70	School Honeybees Countryside	2/1/2015 12:43 PM
71	Village size Local shop / post office Public house	2/1/2015 11:30 AM
72	Rural life Sense of space / lack of further development Community	2/1/2015 11:26 AM
73	Peace Quiet No in urban sprawl	2/1/2015 11:21 AM
74	The wonderful landscape around the village Maintaining the village atmosphere Maintaining the significant presence of the racecourse and college	2/1/2015 11:18 AM
75	Open spaces Space to walk Peaceful environment	2/1/2015 11:14 AM
76	Crossing gates Rural nature of village Village culture and community	2/1/2015 11:12 AM
77	The size The friendliness The Station	2/1/2015 11:07 AM
78	Countryside undisturbed and natural The people - especially those having lived here for many years with great knowledge to share Old buildings such as our church/mill	2/1/2015 11:05 AM
79	Community Clubs and societies	2/1/2015 11:00 AM
80	1.The rural community - preserved by: village social life: e.g. sport, panto, school, church	2/1/2015 10:01 AM
81	1 Church 2 Playing fields 3 Racecourse	2/1/2015 9:34 AM
82	Access to open countryside Local services (pub/shop/train station/primary and nursery school Strong sense of community	2/1/2015 9:32 AM
83	1 Small village community 2 Rural setting	2/1/2015 9:31 AM
84	1 The buildings all dated similar 2 Local feel 3 Church and hall	2/1/2015 9:22 AM
85	1 Ancient woodland 2 Level crossing and signal box	2/1/2015 9:18 AM
86	1 Local countryside and wildlife and Plumpton Races 2 Views of the Downs 3 Railway crossing	2/1/2015 9:15 AM

Neighbourhood Plan

87	1 Beautiful countryside and environment 2 Quiet, traffic-free roads - very rural feel 3 Good community spaces and facilities	2/1/2015 9:11 AM
88	1 That it remains a rural parish 2 that it maintains and improves (bus) transport links 3 it is a village that looks after all age groups	2/1/2015 9:01 AM
89	1 Plumpton is a village 2 Peace and quiet 3 Access to countryside	2/1/2015 1:58 AM
90	1 Sense of community and friendliness 2 Clowe proximity of countryside 3 peace and tranquility	2/1/2015 1:54 AM
91	1 Social village events 2 Rural environment 3 Footpaths in the village	2/1/2015 1:51 AM
92	1 Sense of community 2 Proximity and views of the Downs 3 Plumpton College and St Michael's	2/1/2015 1:46 AM
93	1 To follow up on the 'Hidden Histories' oral histories project when the idea of a village museum was suggested 2 To preserve those old and possibly listed buildings that remain	2/1/2015 1:43 AM
94	1 To keep new housing as low as possible and not large numbers 2 To keep it as a village 3 Transport for OAPs and non-drivers needed	2/1/2015 1:37 AM
95	1 St Michael's Church Station crossing and signal box Ancient woodland	2/1/2015 1:33 AM
96	1 To be a small community with businesses and trade activities, NOT a dormitory town 2 To be part of rural East Sussex with its landscapes and wildlife characteristics 3 Relation to history - from Roman through Battle of Lewes era to Victorian rail expansion	2/1/2015 1:28 AM
97	1. Community spirit/friendliness 2. Safe 3. Farming	1/31/2015 4:07 PM
98	1. Primary school 2. Access to countryside & open spaces & wildlife 3. Shop & Post Office	1/31/2015 4:04 PM
99	1. Being a small rural village 2. Having no housing estates 3. No street lighting and no road parking restrictions	1/31/2015 3:58 PM
100	1. The beautiful countryside surrounding our village 2. The rural nature of our village 3. The friendly community spirit because it is a SMALL village	1/31/2015 3:48 PM
101	1. Church 2. The fields 3. Woodlands	1/31/2015 3:41 PM
102	1. Fountain Inn 2. School 3. Clubs & societies	1/31/2015 3:33 PM
103	1. Local countryside & walks 2. Community (local school) 3. Railway	1/31/2015 3:28 PM
104	1. Genuine Community spirit 2. Pleasant surrounding countryside and views 3. Well maintained footpaths for local walks	1/31/2015 3:23 PM
105	1. Village life 2. Our history 3. Sense of community	1/31/2015 3:19 PM
106	1. the rural location and countryside views 2. The footpathed walks 3. The friendly atmosphere and care taken for the look and feel of the village.	1/31/2015 3:11 PM
107	1. A wide range of wildlife habitats 2. A historic landscape 3. Good footpaths	1/31/2015 3:06 PM
108	1. Church 2. Community groups/clubs 3. Railway access	1/31/2015 2:59 PM
109	1. Railway links 2. rural/agricultural environment 3. active and inclusive community for all age groups.	1/31/2015 2:54 PM
110	1. Rural landscape 2. Small village character 3. Dark skies	1/31/2015 2:48 PM
111	1. That it is a small village community and should stay that way	1/31/2015 2:34 PM
112	1. Rural landscape & access to Downs & feeling i.e. lack of street lights 2. Clubs & societies - friendly place to live 3. School, pub, post office, transport links	1/31/2015 2:30 PM
113	1. Village Green's (sic) 2. Station 3. Race course	1/31/2015 2:17 PM
114	1. The Racecourse 2. Village Pubs 3. Local sports facilities	1/31/2015 2:12 PM
115	1. Rural aspect & close proximity to countryside 2. No intrusive traffic calming, i.e. speed humps or chicanes 3. Dark skies, peace & quiet	1/31/2015 1:36 PM
116	1 Farming 2 Station gates and signal box	1/31/2015 1:05 PM
117	community spirit - numbers are such you can get to know people, who look out for each other access to and views of nature/countryside/downs train service	1/31/2015 12:59 PM

Neighbourhood Plan

118	1 Community spirit 2 Clubs and societies 3 Care for the environment	1/31/2015 12:59 PM
119	1 Maintaining rural status	1/31/2015 12:56 PM
120	1 Retain village status/aspect 2 Retain family atmosphere 3 Retain greenbelt status	1/31/2015 12:51 PM
121	1 Rural setting 2 Community spirit 3 Pub	1/31/2015 12:47 PM
122	Countryside and access to it Train statio/public transport Community	1/31/2015 12:43 PM
123	1 Signal box 2 Crossing gates 3 Old school house	1/31/2015 12:38 PM
124	absence of street lighting access to countryside train services	1/31/2015 12:36 PM
125	1 Local community 2 Railway 3 History	1/31/2015 12:35 PM
126	1 Friendly 2 Not on a through route 3 Wide range of activities	1/31/2015 12:32 PM
127	Families able to trace their roots back several generations in the village	1/31/2015 12:30 PM
128	1 Bronze age settlement	1/31/2015 12:28 PM
129	organic local growth to meet local needs not govt targets rural character/not suburban North/South axis	1/31/2015 12:26 PM
130	1 Plumpton College 2 Plumpton Race Course 3 Station and railway level crossing	1/31/2015 12:23 PM
131	1 Rural community 2 Immediate access to footpaths 3 Small enough to be very friendly, large enough to be active, have a school, pub, shop, societies	1/31/2015 12:19 PM
132	Church Racecourse Pubs	1/31/2015 12:17 PM
133	The wall paintings at st Michael's Church Our important previous residents. Blue plaque for Camilla Shand perhaps? Plumpton Place history	1/31/2015 12:13 PM
134	1 Absence of street lighting 2 Post Office 3 Public transport	1/31/2015 12:13 PM
135	we want our parish left a rural parish	1/31/2015 11:41 AM
136	Green field sites not built on Station Shop	1/31/2015 9:20 AM
137	Community spirit very important Access to the countryside without having to wade through housing estates	1/31/2015 8:54 AM
138	Community spirit Clubs and societies Racecourse	1/31/2015 8:51 AM
139	Quiet, friendly village Racecourse Rural, working farmland environment	1/31/2015 8:48 AM
140	Plumpton Cross Plumpton Place St Michaels church	1/31/2015 8:44 AM
141	1 Current size and viable village at present 2 Part of countryside - tranquility. Can walk for hours without crossing roadsLack of road noise 3 Abundance of wildlife	1/31/2015 8:42 AM
142	1 The balance between the number of homes and the true village feel 2 Access to a fantastic shop and pubs 3 The railway station and the benefits it brings	1/31/2015 8:37 AM
143	1 Keeping Plumpton a village and not allow it to merge into neighbouring villages and towns 2 Maintaining the beautiful views and footpaths around the village 3 Try to keep the sense of community that exists	1/31/2015 8:32 AM
144	1 Signal box and crossing gates 2 Village hall and green 3 racecourse	1/31/2015 8:27 AM
145	1 College 2 racecourse 3 Shop/post office	1/31/2015 8:25 AM
146	1 That Plumpton is a village, not a town 2 Edge of S downs National Park and preservation of surrounding countryside bordering it	1/31/2015 8:23 AM
147	1 A quiet unspoiled village 2 Towns near enough to provide services 3 Developer greed in abeyance (so far)	1/31/2015 8:17 AM
148	1 The small rural village 2 The piecemeal rural village 3 The so far unspoilt rural village with views over countryside and Downs	1/31/2015 8:13 AM
149	1Plumpton is still a village not a sprawl 2 Having a primary school	1/31/2015 8:09 AM
150	1 A close and strong relationship between Plumpton and Plumpton Green 2 A parish corn out of agriculture then brickmaking for local housing. small businesses often related to the railway 3 The setting of Plumpton, Plumpton Green and the rural landscape	1/31/2015 8:07 AM

Neighbourhood Plan

151	The idea of Plumpton to be a village & not a dormitory town Being surrounded by farmland & not encroached on by the neighboring towns	1/31/2015 3:13 AM
152	Sense of community	1/31/2015 3:05 AM
153	Nice quiet village away from the busyness of neighbouring towns Rail link + frequent services East access to Downs and countryside	1/31/2015 2:55 AM
154	A good number of community societies A country situation Many vibrant societies	1/31/2015 2:41 AM
155	Having a wide variety of clubs and societies Maintaining good transport links Maintaining a good local shop and Post Office	1/30/2015 11:00 AM
156	Church Village hall Shop	1/30/2015 10:44 AM
157	Community spirit eg clubs, societies, engagement with local history and habitat Open countryside and access to the National Park	1/30/2015 10:35 AM
158	The natural countryside and abundance of wildlife around us The good mix of clubs and societies in the village and the mix of ages of residents and friendliness Retain village feel and dark skies so we can see the stars	1/30/2015 10:26 AM
159	To remain as far as possible a Downland village To retain the air of friendliness and most people greeting as we pass by To retain the existing clubs and to encourage younger people to take an active part or the clubs will die out	1/30/2015 10:18 AM
160	Rural farming community	1/30/2015 10:07 AM
161	A mainline railway service with a working station The retention of a general store and post office The Wells family and their work which is to be seen all over	1/30/2015 5:58 AM
162	The railway crossing the most important piece of heritage and a unique identifier of Plumpton this should be protected at all costs The race course The public houses	1/30/2015 5:52 AM
163	Maintain community spirit More publicity to encourage tourism in the area A well maintained through road	1/30/2015 5:46 AM
164	Racecourse Railway crossing gates Playing fields	1/30/2015 5:37 AM
165	Staying a village and not becoming a small town Open countryside	1/30/2015 5:25 AM
166	1. Level crossing gates	1/29/2015 2:17 PM
167	1. Friendliness 2. Close knit community 3. Historic background knowledge	1/29/2015 2:12 PM
168	1. It's rurality, countryside, agriculture and unspoilt views & lack of street lighting 2. Core facilities to support a small but thriving community: village Post Office & shop, Pub, Playing Fields	1/29/2015 1:59 PM
169	Post office and shop Community Landscape	1/29/2015 2:13 AM
170	Social cohesion Countryside Rural character. Source of historic, scientific and cultural richness	1/29/2015 2:08 AM
171	Functioning agricultural based community Friendliness of fellow residents Access to public transport	1/29/2015 1:56 AM
172	Rural Community Spirit Access to countryside	1/29/2015 1:49 AM
173	level crossing gates school shop	1/28/2015 3:02 PM
174	South Downs Recreation ground	1/28/2015 2:54 PM
175	1. Open green spaces 2. Undeveloped 3. Keeping a way of rural life	1/28/2015 2:30 PM
176	1. Close knit community 2. Countryside & walks 3. -	1/28/2015 2:24 PM
177	location and nature of the village The friendliness and sense of 'belonging' to the village the controlled growth of the village	1/28/2015 2:17 PM
178	school shop bus and train services	1/28/2015 1:01 PM
179	peace and quiet small community spectacular views	1/28/2015 12:50 PM
180	rural nature of village / rural views railway level crossing gates / signal box racecourse	1/28/2015 12:44 PM
181	Rural local school quiet	1/28/2015 12:36 PM

Neighbourhood Plan

182	1. Level crossing gates and Victorian infrastructure 2. Racecourse 3. Dark skies	1/28/2015 8:25 AM
183	MAINTAIN "NUCLEAR" VILLAGE, CENTRED AROUND THE HEART, PUB,SHOP,CHURCH,POST OFFICE RESIDENTIAL CHARACTER PREDOMINANT PEDESTRIAN VILLAGE POSSIBLE TO ACCESS VIA FOOT, AS OPPOSED TO RELIANCE ON CARS	1/27/2015 1:02 PM
184	THE VILLAGE IS BIG ENOUGH WE DONT NEED MORE HOUSES	1/27/2015 12:55 PM
185	village feel Rural aspect small	1/27/2015 12:49 PM
186	1 The Countryside 2 the school 3 the railway	1/27/2015 12:18 PM
187	1 Natural environment 2 racecourse 3 Plumpton college	1/27/2015 12:12 PM
188	1 Countryside 2 Friendly welcoming place 3 Station with good range of trains	1/27/2015 12:08 PM
189	1 pen space and countryside 2 Community spirit 3 Countryside pursuits - racing,hunt,shooting, fishing	1/27/2015 12:03 PM
190	1 Churches 2 racecourse 3 Store	1/27/2015 11:57 AM
191	Rural village life Close committee	1/27/2015 11:56 AM
192	1 Rural aspect 2 Access to the countryside 3 Dark skies	1/27/2015 11:54 AM
193	1 School 2 post office and stores 3 Don't let it get any bigger	1/27/2015 11:53 AM
194	1 Crossing gates 2 Church at Plumpton Colege	1/27/2015 11:50 AM
195	The land and wildlife Historical sites i.e. pitstop, brickworks, school, old school, churches, level crossing signal box The village shop	1/27/2015 11:50 AM
196	1 The South Downs 2 Agriculture	1/27/2015 11:47 AM
197	1 Wonderful South Downs 2 People caring for each other	1/27/2015 11:45 AM
198	Rural environment including clean spaces/walks Train services School	1/27/2015 11:42 AM
199	1 Village atmosphere 2 Peaceful and friendly 3 Not too large to remain a vilage	1/27/2015 11:42 AM
200	1 Views of the Downs 2 Village Hall and green 3 Shop and post office	1/27/2015 11:40 AM
201	1 Preserve open spaces around village 2 Impose speed limit in Plumpton Lane from Half Moon to level crossing thus helping to reduce speed through village 3 St Michael's Church and Graveyard	1/27/2015 11:37 AM
202	safe clean countryside	1/27/2015 11:35 AM
203	Village Community Open Space Unspoilt views	1/27/2015 11:29 AM
204	Good community spirit Safe environment Nice place to live	1/27/2015 11:26 AM
205	Community spirit The racecourse the rural location	1/27/2015 10:50 AM
206	This is a village and people live here because of the countryside and the neighbourly atmosphere Character Rural area	1/27/2015 10:23 AM
207	like-thinking people living in the same village making it a wonderful place to live clubs and societies - there's something for everyone railway station	1/27/2015 9:54 AM
208	too much building could destroy nature and the village	1/27/2015 9:48 AM
209	Strong sense of community Good services e.g. transport, education Size of the village (Plumpton Green) - i.e. not becoming too large	1/27/2015 9:38 AM
210	Railway station Surrounding farmland Small village community	1/27/2015 9:34 AM
211	1 Small friendly village 2 Community spirit 3 green fields and spaces	1/26/2015 12:54 PM
212	1 that older buildings are able to develop to allow for modern living but keep character 2 Maintain linear parish do not infill all green spaces in between 3 Do not make country areas and road into a suburban brown site spaces 4 Do not ruin character of countryside between Downs and The Plough	1/26/2015 12:49 PM

Neighbourhood Plan

213	1 Outstanding beauty of the area with a great network of footpaths, different habitats for wildlife and flora 2 Small enough to have a real community spirit, but large enough to support bus/train/shop/school etc 3 Diversity of the population - professional, agricultural trades, young and old	1/26/2015 12:34 PM
214	1 Position by the Downs 2 history	1/26/2015 12:27 PM
215	1 Racecourse	1/26/2015 12:19 PM
216	1 Level crossing gates and signal box 2 Rural 3 Working village	1/26/2015 12:17 PM
217	1. Community spirit 2. Minimal but important development 3. The respectful quiet	1/26/2015 8:34 AM
218	1. Location - in the country but London accessible 2. Pleasant environment to live in 3. Identity - Plumpton had a unique "feel" to it	1/26/2015 8:25 AM
219	1. Remain as we are 2. Playing fields 3. Village events - fete, etc	1/26/2015 8:20 AM
220	1. Farming 2. Encouraging local enterprises 3. Local knowledge	1/26/2015 8:11 AM
221	1. Rural setting 2. No main roads or overdevelopment	1/26/2015 8:07 AM
222	1. Countryside/wildlife 2. Small community	1/26/2015 8:00 AM
223	[Not a clear question} Heritage?	1/26/2015 7:47 AM
224	1. Village hall 2. Shop 3. Church	1/26/2015 7:38 AM
225	1. Its separation/isolation from other villages 2. Its agricultural heritage	1/26/2015 7:34 AM
226	1. Its character as a village 2. The network of footpaths 3. The connection to the railway (eg, railway but also waiting room)	1/26/2015 7:29 AM
227	1. Feeling and looking like a small village 2. Historic and quaint features (old school room, signal box, level crossing gates, etc) 3. Countryside, unspoilt views, the Downs	1/26/2015 7:23 AM
228	1. Church 2. Crossing gates 3. Pubs	1/26/2015 7:15 AM
229	1. Post Office and store 2. Clubs and societies 3. Trains	1/26/2015 7:08 AM
230	1. Friendly community 2. Excellent foot/bridle paths, well maintained by the Monday Group 3. Ease of access to buses and trains	1/26/2015 7:03 AM
231	1. Small size; remain a village, not a SMALL town 2: Rural feeling; no more shops, etc; footpaths, countryside 3: Wildlife	1/26/2015 6:57 AM
232	1 Shop 2 Trains 3 School	1/25/2015 1:29 PM
233	1 Its downland setting and how it sits within the landscape 2 Local history 3 Rurality but good train service	1/25/2015 1:22 PM
234	1 Link with the South Downs 2 Two settlements - Plumpton and Plumpton Green 3 Rural nature	1/25/2015 1:18 PM
235	1 Bus services to be increased by running a mini bus instead of the larger buses 2 Kep celebrating events like we celebrated the jubilee, Plumpton Cross etc. Memorable days.	1/25/2015 1:14 PM
236	1 Community feel 2 Small Sussex village - safe location 3 Great place for children to grow up	1/25/2015 1:09 PM
237	1 Mixture of agricultural and industrial 2 Compact Village - not too big 3 Sociable village life	1/25/2015 1:00 PM
238	1 Plumpton Cross	1/25/2015 12:44 PM
239	1. Rural character of the Parish 2. Historic/cultural/environmental local heritage 3. Easy access to the South Downs National Park	1/25/2015 11:25 AM
240	1.School 2. Village shop and Post Office 3.Railway station	1/25/2015 11:16 AM
241	1. Community 2. Rural nature 3. Peacefulness	1/25/2015 10:53 AM
242	1. Village Hall 2. Park with lots of sports/events 3.Train station	1/25/2015 10:41 AM
243	1.Beautiful open countryside, I can walk on the Downs all day and not see a soul - listen to the birds and watch wildlife. 2. Friends and neighbours are very important, we are there to help when needed. 3. I have lived in Plumpton for 50 years and have always respected buildings, properties old and new; also residents, I would be very sad to have this feeling taken away by excessive development.	1/25/2015 10:30 AM

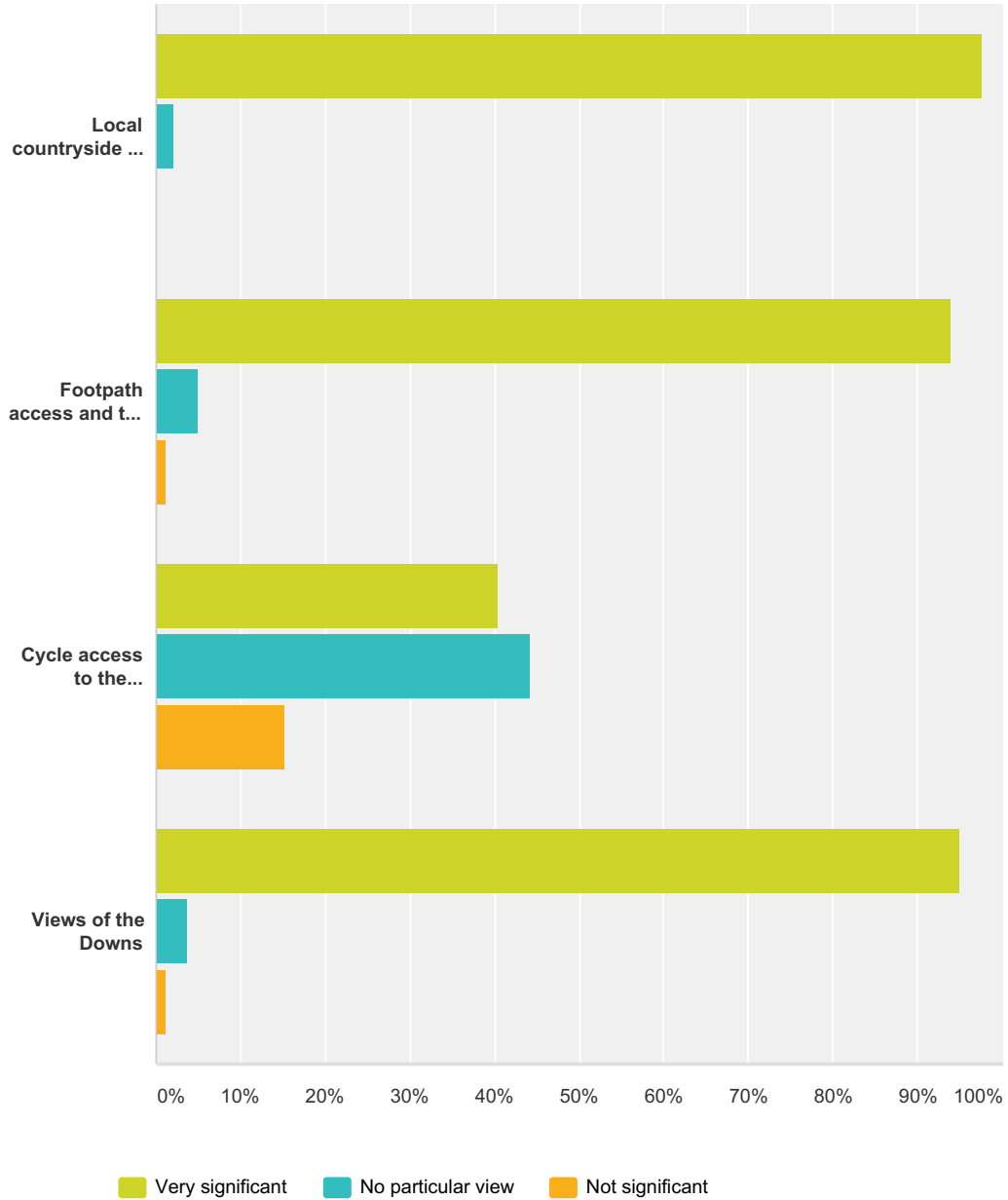
Neighbourhood Plan

244	1. Peaceful 2.Rural 3.Racecourse	1/25/2015 10:06 AM
245	1. The village pub 2. The Church and graveyard 3. The bridle paths	1/25/2015 9:14 AM
246	1. The Racecourse 2.Plumpton College 3. The Church	1/25/2015 9:08 AM
247	1. Maintain as a village 2. Improve parking	1/25/2015 9:02 AM
248	Just to remain a village	1/25/2015 8:57 AM
249	Maintaining a village, yes, have more houses but these are only feasible if there is a transport network to support the increase in houses.	1/25/2015 8:54 AM
250	1. Agriculture 2. School/Agricultural College 3. Community Groups	1/25/2015 8:48 AM
251	1. Station, level crossing gates and signal box grouping 2. Woodland 3. Pub (Fountain)	1/25/2015 8:37 AM
252	1. A good number of community societies 2. A country situation 3. Many vibrant societies	1/25/2015 8:17 AM
253	1. A separate village with its own identity 2. Thriving pubs - Winning Post sorely missed	1/25/2015 8:09 AM
254	1. An unpretentious, ordinary downland village with a healthy socioeconomic mix of residents 2. An extra-ordinary location 3. With beautiful countryside and views (these are not just "The South Downs". The fields and woods immediately surrounding both Plumpton and Plumpton Green are very special.	1/25/2015 7:48 AM
255	1. Our mix of clubs and societies 2. Typical English village character 3. The countryside	1/25/2015 7:21 AM
256	1. Traditional country village life 2. Clubs and societies, village hall and pavilion 3. School, shop, pubs	1/25/2015 7:06 AM
257	1. Preserve our old houses 2. Not to lose our churches by supporting them	1/25/2015 6:59 AM
258	1. Quiet village life 2. Racecourse 3.Rights of way - footpaths, bridleways	1/25/2015 5:46 AM
259	1. Investment in the village, i.e. not a commuter town 2. Green fields a few minutes walk 3.A place for all ages to belong	1/25/2015 5:34 AM
260	1. Living in a village community 2.Living in the countryside 3. Quiet environment	1/25/2015 5:09 AM
261	N.A.	1/25/2015 4:57 AM
262	1. History - Battle of Lewes, forces gathering on Plumpton Plain 2. The many centuries of pure agricultural work/production 3. Industrial development - the coming of the railway, brickmaking, the racecourse	1/24/2015 4:38 AM
263	Primary School Post Office and shop Level crossing gates	1/23/2015 9:53 AM
264	Small Village No high rise development Rural location	1/23/2015 9:30 AM
265	Maintain adequate rail services for commuters Primary school Local businesses	1/23/2015 9:24 AM
266	Friendliness of village Proximity to abundant wildlife Good rail service	1/23/2015 9:18 AM
267	The Parish Church Plumpton College and Race Course Unspoilt countryside	1/23/2015 9:06 AM
268	Community Activities Railway Station School	1/23/2015 8:58 AM
269	Community Rural	1/23/2015 8:50 AM
270	Still a village Railway crossing gates	1/23/2015 8:38 AM
271	Tolerance of structured development Contribution to community by new and old residents Variety of active societies	1/23/2015 6:31 AM
272	Local Community Countryside and wildlife Views	1/23/2015 6:05 AM

Q5 How significantly do the following contribute to your quality of life in the parish?

Answered: 348 Skipped: 10

Neighbourhood Plan



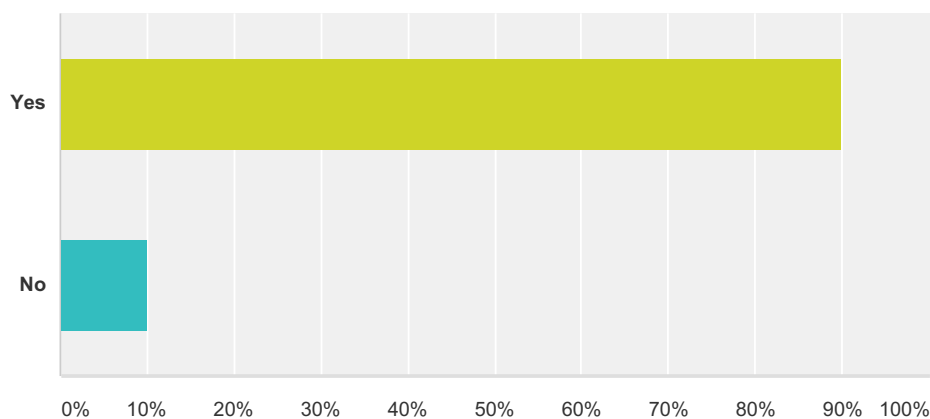
	Very significant	No particular view	Not significant	Total Respondents
Local countryside and its wildlife	97.69% 338	2.02% 7	0.29% 1	346
Footpath access and the countryside	93.91% 324	4.93% 17	1.16% 4	345
Cycle access to the countryside	40.47% 138	44.28% 151	15.25% 52	341
Views of the Downs	95.04% 326	3.79% 13	1.17% 4	343

Q6 Would you like to see an emphasis on incorporating significant accommodation for wildlife as a feature of new developments, including the built

Neighbourhood Plan

structures?

Answered: 337 Skipped: 21



Answer Choices	Responses
Yes	89.91% 303
No	10.09% 34
Total Respondents: 337	

Q7 Which Local Open Space (s) do you particularly value?

Answered: 261 Skipped: 97

#	Responses	Date
1	Playing Field Chinese Woods North Barnes Lane	2/3/2015 2:50 PM
2	The fields behind the shop to Chapel Road The fields by the school	2/3/2015 2:40 PM
3	I value all the countryside in and surrounding Plumpton	2/3/2015 2:29 PM
4	Downs	2/3/2015 2:12 PM
5	Racecourse	2/3/2015 8:37 AM
6	Easterbays, between the school and the Bevern Stream. This flood regularly and has been neglected by the owner over the last years allowing trees to grow. It could be developed into a real wood and nature reserve.	2/2/2015 2:24 PM
7	No specific areas	2/2/2015 2:17 PM
8	The South Downs	2/2/2015 2:10 PM
9	Value all the many walks, bridlepaths, upkeep of styles and freedom to do many different walks, north, south, east and west of our village	2/2/2015 2:07 PM
10	National Park Area	2/2/2015 2:01 PM
11	The playground Footpaths	2/2/2015 1:58 PM
12	All of the accessible countryside surrounding the village	2/2/2015 1:54 PM
13	Footpath alongside the Fountain and fields behind right down to Westgate	2/2/2015 1:50 PM

Neighbourhood Plan

14	The racecourse and clear view of the downs Greenfield view with Downs background from the seat at the village entry (by Lentrige)	2/2/2015 1:47 PM
15	Road access to walk on the downs	2/2/2015 1:42 PM
16	Woodland adjacent to footpaths generally	2/2/2015 1:34 PM
17	The road into the village from North with village in hollow and downs in distance. Also the pathway/ fields behind/at top of Strawlands and onto the countryside, wonderful wildlife All of the footpaths and railway station, wild flowers	2/2/2015 1:26 PM
18	Strawlands field recreation ground footpaths and bridleways	2/2/2015 1:10 PM
19	Park and play areas Any areas with public footpaths Any water areas available for fishing	2/2/2015 1:07 PM
20	The Ridge	2/2/2015 12:37 PM
21	Ope fields to south of railway line	2/2/2015 12:35 PM
22	Fields and woodland footpaths rear of Chapel Road west	2/2/2015 12:32 PM
23	Fields at the back of East view Fields TQ358162 Footpath across fields at end of Riddens Lane TQ359165 Footpath through Strawlands TQ365169	2/2/2015 12:30 PM
24	Village Green Playing Fields	2/2/2015 12:27 PM
25	Fields and woods	2/2/2015 12:25 PM
26	Recreation ground and playing field Village green Chinese wood The village walks as published by VAP	2/2/2015 12:23 PM
27	The green fields and trees to the west of station road south of Chapel Road, north of westgate offer the most beautiful countryside views and was main contributory factor in us purchasing our property in 2014. The fields also provide a magnificent habitat for many wildlife species	2/2/2015 12:20 PM
28	PArk and playing fields	2/2/2015 12:16 PM
29	Plumpton Wood Fields and footpaths west of village	2/2/2015 12:14 PM
30	Local footpaths. King George playing field Various cycle routes Display of flowers at the station	2/2/2015 12:10 PM
31	Local fields with livestock, sheep, cows All footpaths & bridleways	2/2/2015 11:09 AM
32	Footpaths Chinese Wood Bridleways for cycling Playfield Village green with its trees, stream, pond & bridge	2/2/2015 11:03 AM
33	Fields south and west of Chapel Road	2/2/2015 6:39 AM
34	Ashurst Lane/ racecourse/East Chiltington	2/2/2015 6:37 AM
35	Park and tennis club Public footpaths all around village	2/2/2015 6:35 AM
36	Fields behind Strawlands and either side of North Barnes Farm	2/2/2015 6:30 AM
37	Fields to south and west of Chapel Road	2/2/2015 6:27 AM
38	The land at the bottom of my garden where I can see the Downs from my Bathroom (Chapel Road)	2/2/2015 6:24 AM
39	Chinese wood area Bridleway to E Chiltington	2/2/2015 6:20 AM
40	The field next to Chapel Road (TQ362172)	2/2/2015 6:17 AM
41	The area of the South Downs within the Parish - Plumpton Bostal The wildflower meadow and the Plough Inn The fields to the east and west of Station Road	2/2/2015 6:12 AM
42	The fields and woodland to the west of Station Road and Chapel Road TQ363169	2/2/2015 6:08 AM
43	The fields and woodlands to the east and south of Chapel Road for views and walking	2/2/2015 6:05 AM
44	The Bostal with its access to the South Downs way and Plumpton Plain footpaths	2/2/2015 5:57 AM
45	50.941069 - 0.067526 (TQ 358177) Bluebell wood Chinese Wood at TQ 358170 Bluebells Fields north and west of police station	2/2/2015 5:54 AM
46	All the ancient woodland surrounding the village	2/2/2015 5:42 AM

Neighbourhood Plan

47	Riddens Lane and footpaths with views of the South Downs	2/2/2015 5:39 AM
48	Pocket Park area/allotments Riddens Lane to the fields beyond The fields to the east of the village and west of village The signal box The views around the village/the race course	2/2/2015 3:18 AM
49	The wildflower space in the sports field was a real asset and so odd it was decided to destroy it. The idea of the pocket park. The wild flowers at the station. Percy's Patch (making access to it in winter - eg by some board walk at the entrance, would be great! Village sized gardens for new homes!	2/2/2015 2:51 AM
50	Playing Fields Perceys (sic) Patch Chinese Woods	2/1/2015 4:28 PM
51	Fields in and around Plumpton Recreation site by train stn.	2/1/2015 4:17 PM
52	I like the fields to walk in and the views of the Downs Walking up North Barnes Lane and down to E.C. and back across fields.	2/1/2015 4:08 PM
53	Playing Fields	2/1/2015 3:55 PM
54	Verges beside Plumpton Lane, south of railway. Playing fields and school playing fields. Fields opposite Plumpton College (for blackberries)	2/1/2015 3:47 PM
55	The open/greenfield countrysides which make Plumpton Green green! The following TQ's are estimates. From top of village Plough/Crossways to Trillium & Old Police House Station Road. TQ36222/18102: 37141/17566 TQ36109/17298; 36617/17205 Fountain fields to Taylors (Dean Farm) TQ33810/171129, 36333/17049 Chinese Wood back of Fountain fields TQ35803/16727, 36313/16697 The Riddens: 36114/16469	2/1/2015 3:20 PM
56	The village rec, we spent hours with the lads there this summer. A lovely walk from East Chiltonton Church across fields down to the houses on Plumpton Lane.	2/1/2015 2:45 PM
57	The fields South of the Plough Public House - as far as the old Police House - , both sides of the road. Fields west of the road through the village. These are necessary if we are to protect the wildlife which has no choice! There is also danger of flooding if more land is covered with concrete. Each year we are finding more and more problems with this.	2/1/2015 2:40 PM
58	Bluebell wood	2/1/2015 2:33 PM
59	The park. All of the footpaths and walks in the fields surrounding the village. Village green.	2/1/2015 2:27 PM
60	Playing Field Village Green	2/1/2015 2:18 PM
61	The open views North and South of North Barnes Lane	2/1/2015 2:18 PM
62	1. North Barnes Lane to East Chiltonton 2. The Racecourse and its surroundings 3. George V playing field and tennis courts	2/1/2015 2:11 PM
63	King George V Playing Field (as a sporting and recreation ground)	2/1/2015 2:04 PM
64	Area around village hall, playing field, racecourse	2/1/2015 1:02 PM
65	Fields around the village	2/1/2015 12:54 PM
66	Playing Fields, fields next to Riddens Lane, fields next to North Barnes Lane	2/1/2015 12:43 PM
67	Bridleway North Barnes Lane	2/1/2015 11:30 AM
68	Village Green Recreation ground	2/1/2015 11:28 AM
69	Space - up and down and either side of N Barnes Lane Views from the Downs The Bevern Stream	2/1/2015 11:26 AM
70	Plumpton Wood Chinese Wood	2/1/2015 11:14 AM
71	Recreation Ground and playing fields Land looking west - the Westgate Land (TQ36346 17017)	2/1/2015 11:12 AM
72	Chinese Wood behind Fountain Pub The fields beyond the Old Coal Yard at Strawlands The Downs	2/1/2015 11:05 AM
73	Playing field Land between old Police House and plough	2/1/2015 11:00 AM
74	Land beyond Riddens Lane	2/1/2015 10:01 AM
75	Fields at top end of Strawlands where there is abundant bird life and butterflies in the summer	2/1/2015 9:34 AM
76	Children's Playground Open farmland around Shergolds Farm/Riddens Lane	2/1/2015 9:32 AM

Neighbourhood Plan

77	Open fields around the village Playing fields	2/1/2015 9:31 AM
78	I value ALL wild open spaces	2/1/2015 9:28 AM
79	Playing field	2/1/2015 9:22 AM
80	Ancient woodland in Beresford lane	2/1/2015 9:18 AM
81	The views approaching the village from the north of the parish The open views from the recreation ground The walks from rec to East Chiltington	2/1/2015 9:11 AM
82	Roman Road from East Chiltington to Streat The Downs View from the station to the Downs Far-reaching views from North Barnes lane	2/1/2015 9:01 AM
83	Countryside, woodlands and the Downs	2/1/2015 1:58 AM
84	Village Green	2/1/2015 1:51 AM
85	All local fields and woodland	2/1/2015 1:48 AM
86	Recreation ground	2/1/2015 1:46 AM
87	Footpath area along Strawlands Lane and through the fields towards South Road.	2/1/2015 1:43 AM
88	Playing fields and all footpaths in the area	2/1/2015 1:37 AM
89	All the drove roads and surrounding countryside/woods	2/1/2015 1:33 AM
90	Village green Meadow behind Woodgate Meadow Area between Station Road and Streat lane - all the woods, paths fields etc	2/1/2015 1:28 AM
91	Views across fields to Downs Farm animals grazing	1/31/2015 4:07 PM
92	1. The fields behind the Fountain & the footpaths across that land. 2. The playing fields & Percy's Patch 3. The footpaths & fields to East Chiltington	1/31/2015 4:04 PM
93	We really value the fields and outlook of the fields behind our house that is on west side of Station Road near The Fountain public house. This was the main reason for buying our house with a young family.	1/31/2015 3:58 PM
94	The fields behind Station Road between Westgate and Chapel Road looking towards the Chinese Wood & the Downs TQ363167 - TQ363171. (Eastern edge).	1/31/2015 3:48 PM
95	Little Innholmes (sic) farm	1/31/2015 3:41 PM
96	Open space to west of Station Road (north of Westgate Close) Playground	1/31/2015 3:33 PM
97	Community Local play area & pre-school	1/31/2015 3:28 PM
98	Views over the fields of Westgate's farm to the "Chinese" Woods	1/31/2015 3:23 PM
99	All of it	1/31/2015 3:19 PM
100	The Ferrings - walk down to East Chiltington The fields & woodland behind our house, west of Station Road. The views, open space and wildlife are the reason we bought our house!	1/31/2015 3:11 PM
101	The view of pasture, hedgerows & woodland from my house (Winkfield) TQ363168 The drove road TQ358172 and northwards The woodlands on the western side of the parish TQ358175 TQ358171 TQ355148 TQ354145	1/31/2015 3:06 PM
102	Playing Fields The field to the west of Station Road with sheep and bird life which I watch first thing in the morning	1/31/2015 2:59 PM
103	Fields to the west of Station Road and north of Westgate TQ377168	1/31/2015 2:54 PM
104	Chinese Wood and adjoining fields TQ167 357	1/31/2015 2:48 PM
105	We value the open views of the fields, trees, hedgerows, the land west of Station Road and North of Westgate. Land west of the allotments.	1/31/2015 2:44 PM
106	The playing files & tennis courts Views along North Barnes Lane Also the Ancient Oaks at on the Westgates land	1/31/2015 2:30 PM
107	Playing fields Village Hall Green	1/31/2015 2:17 PM
108	Every open space in view while driving/walking through the village	1/31/2015 2:12 PM

Neighbourhood Plan

109	Fields west of Station Road up to and including "Chinese" Wood, north of Westgate. View to the Downs from there.	1/31/2015 1:36 PM
110	The Ridge. Ashurst to College footpath Plumpton Bostall River & allotments Fields along & beyond Riddens Lane	1/31/2015 12:59 PM
111	Station verges	1/31/2015 12:59 PM
112	Footpaths around the village Playing field Village Green	1/31/2015 12:56 PM
113	All green areas within the parish	1/31/2015 12:51 PM
114	Fields at bottom of Riddens lane going out to Streat and the Downs Walk through Strawlands out to East Chiltington	1/31/2015 12:47 PM
115	All of the local walks The park	1/31/2015 12:43 PM
116	Allotments and area round the bridge The green around the village hall The playing fields	1/31/2015 12:41 PM
117	Village green outside village hall	1/31/2015 12:38 PM
118	farm track and fields at end of Riddens Lane Lane next to (former) Winning POst - lovely for cycling and views	1/31/2015 12:36 PM
119	Great Home Wood	1/31/2015 12:35 PM
120	Wide verge near end of Novington lane	1/31/2015 12:32 PM
121	Riddens Lane west end - its verges and footpath Station flowers - wild and cultivated	1/31/2015 12:30 PM
122	Riddens Lane and fields The Plough meadow. Drews farm meadows. Bevern and Lonford streams and there surrounding habitats.	1/31/2015 12:26 PM
123	The V and to the Downs The numerous woods around Plumpton	1/31/2015 12:23 PM
124	The fields behind Chapel Road, accessible from the footpath by the Fountain and the footpath leading to the Drove way, the railway brin dge and back to Riddens Lane. The fields south of the railway line and west of the racecourse. The fields between Riddens Lane and the railway.	1/31/2015 12:19 PM
125	The view of the village from the downs above Plumpton RIDDENS FARM footpaths Views from the Ridge towards the downs The course of the Bevern brook	1/31/2015 12:13 PM
126	The Bostall/Plumpton Plain Village green Meadows at Fountain/Chapel Road and associated shaws	1/31/2015 12:13 PM
127	Down Riddens Lane to the fields at the bottom across the fields & round to the stables by the railway. Through the playing fields to the Ferrings	1/31/2015 11:41 AM
128	Views of the Downs and the footpaths leading to the Downs	1/31/2015 9:29 AM
129	All local open spaces	1/31/2015 9:20 AM
130	Playing fields	1/31/2015 8:54 AM
131	Recreation Pprk for young and old to enjot	1/31/2015 8:51 AM
132	Fields and footpaths between Plumpton Green and E Chiltington TQ365160 - TQ370150	1/31/2015 8:48 AM
133	Walking through the Ferrings Views from the Ridgeway	1/31/2015 8:44 AM
134	The walk from the end of East View Fields across fields to Streat church followed by the walk eastwards along the Ridge to E Chiltington church and then back via the tennis club	1/31/2015 8:42 AM
135	The footpath grid particularly to the south and west	1/31/2015 8:37 AM
136	The circular walk through North Barnes Lane via E Chiltington and the Ferrings has some beautiful views of the Downs and countryside. Never tired of the walk in over 40 years.	1/31/2015 8:32 AM
137	General ability to go for walks with few or no vehicles	1/31/2015 8:27 AM
138	Riddens Lnae and adjoining fields giving easy access to the South Downs NP for dog walkers ramblers and families The recreation ground and playing fields for the same reason	1/31/2015 8:23 AM
139	all the green spaces around the village are vital to wildlife and the physical and mental wellbeing of all residents and visitors	1/31/2015 8:17 AM

Neighbourhood Plan

140	The green fields and trees and foliage and views to the Downs behind the Beetle Garage	1/31/2015 8:13 AM
141	East side of Station Road green fields	1/31/2015 8:09 AM
142	The fields just north of the Old Police House in Plumpton Green, both east and west of Station Road - these are vital for protecting the rural setting of the parish	1/31/2015 8:07 AM
143	Preservation of the verges for wild flowers pollinating insects & small mammals e.g. Stream Cottage, Station Road. Wildflower area on the recreation ground which appears to have been lost to us - Grid ref 365162	1/31/2015 3:13 AM
144	The fields either side of the road just to the north of the village as a distinct break from housing.	1/31/2015 3:05 AM
145	Fields East of Station Road, reference TQ 365,168 This area is rich in wildlife and serves as a corridor to areas beyond. We see slow worms, toads, snakes, foxes, a heron, green woodpeckers, great spotted woodpeckers, owls, bullfinches, nuthatches, longtailed tits, moorhen, jays, fieldfare and numerous more common garden birds.	1/31/2015 2:55 AM
146	While accepting the need for housing development, ensure that no development is too overpowering in any one area	1/31/2015 2:41 AM
147	All of the village because we walk everywhere to everything Everything about village life	1/30/2015 11:03 AM
148	Village green Playing fields	1/30/2015 11:00 AM
149	The South Downs	1/30/2015 10:46 AM
150	King George V playing field Racecourse Village green North Barnes lane to East Chilmington Bridleway to Streat	1/30/2015 10:35 AM
151	Open space and pond by the village hall Play area and field by station Westgate pond by no17	1/30/2015 10:23 AM
152	Anywhere I can walk on a footpath with a dog on a retractable lead- Riddens lane where I can see the wild flowers gradually come out	1/30/2015 10:18 AM
153	Open farmland and rural views to rear of our house in West Gate	1/30/2015 10:07 AM
154	The wild flower meadow at the Rec was very nice	1/30/2015 5:52 AM
155	Scout headquarters and grounds	1/30/2015 5:37 AM
156	Walks in around Plumpton/Green... the Racecourse, North Barnes, Riddens, Ferrings, Strawlands, Chinese Woods	1/29/2015 2:12 PM
157	The field between the river & the bungalows at Southdowns, which is a flood plain which the birds love. I hope you never build out there.	1/29/2015 2:04 PM
158	North Barnes Lane and unspoilt views north and south We would like to see the "Pocket Park" opened up.	1/29/2015 1:59 PM
159	Footpath going beside the railway and all the footpaths	1/29/2015 2:13 AM
160	Fields and woodlands southwards from Riddens Lane. As development inevitably increases, oases like a restored pocket wood (park) are vital	1/29/2015 2:08 AM
161	Bevern stream Great Home Wood	1/29/2015 1:56 AM
162	Glebe Land behind church	1/29/2015 1:49 AM
163	The whole village	1/28/2015 2:30 PM
164	Fields at the end of Strawlands Road and other footpaths	1/28/2015 2:24 PM
165	Racecourse and surrounding area Village recreation ground including sports fields, tennis club etc. Village Hall and Green	1/28/2015 2:17 PM
166	Planters at the train station	1/28/2015 2:16 PM
167	Fields N & NW of Fountain PH; Fields E of Strawlands.	1/28/2015 2:06 PM
168	views of the downs	1/28/2015 1:01 PM
169	childrens play area being able to walk into the fields and countryside	1/28/2015 12:50 PM
170	Riddens Lane Field: 50° 55' 53 N, 0° 03' 52 W to preserve wildlife: free roaming deer, foxes, pheasants, nightingales etc.	1/28/2015 12:44 PM

Neighbourhood Plan

171	Open views from playing field for all to enjoy. Views south from the ridge	1/28/2015 8:25 AM
172	16 COUNTRYSIDE WALKS!	1/27/2015 1:02 PM
173	THE FEILDS AROUND MY HOUSE GRID REF TQ364174	1/27/2015 12:55 PM
174	the Open fields and views to the west of station road, EXISTING COVENANT IN PLACE!	1/27/2015 12:49 PM
175	Pavilion and playing fields fields and footpaths along Plumpton Lane The Downs	1/27/2015 12:18 PM
176	View over land south of the Ridge to the South Downs	1/27/2015 12:08 PM
177	Bluebell Wood behind Chapel road George V playing field	1/27/2015 12:03 PM
178	Novington Lane to East Chiltington church/Jolly Sportsman and to Plough and back to Station Road	1/27/2015 11:57 AM
179	Playing fields racecourse	1/27/2015 11:56 AM
180	Playing field by railway	1/27/2015 11:53 AM
181	Field to rear of Half moon pub Plumpton Wood	1/27/2015 11:50 AM
182	The recreation ground (playing field and playground) The Scout Hut- North Barnes Lane The Ferrings The level crossing and signal box	1/27/2015 11:50 AM
183	All of the South Downs	1/27/2015 11:47 AM
184	Public footpaths and bridleways. Access to walks with beautiful view to the Downs	1/27/2015 11:42 AM
185	Walking around the unspoilt fields between Plumpton Lane and Plumpton college	1/27/2015 11:42 AM
186	Village Hall and green Playing field All green fields in Plumpton and Plumpton green	1/27/2015 11:40 AM
187	South of North Barnes Lane the ridge Fields and footpath west of the Fountain Inn Fields around Shergold farm	1/27/2015 11:38 AM
188	St Michaels church and graveyard	1/27/2015 11:37 AM
189	Village green Allotments	1/27/2015 11:26 AM
190	The kids love Percys Patch. We enjoy the walks to the Jolly Sportsman and to the Half Moon Pub. My husband is a fan of walking up Plumpton Bostal. He also like running over to Ditchling and back via the footpaths	1/27/2015 10:50 AM
191	There is no one particular area but I like the fact that there are a number of different areas to explore	1/27/2015 10:23 AM
192	Recreation field and footpath walk to East Chiltington	1/27/2015 9:54 AM
193	king George V Playing Field	1/27/2015 9:42 AM
194	Children's playground, Pocket Park, Ferrings wood, Ridge path between East Chiltington and Streat.	1/27/2015 9:38 AM
195	Strawlands to Novington Lane filled with blackberries Fountain to Green Lane, Riddens Lane to Green Lane Ridgeway Footpaths along railway and acroos to E Chiltington	1/27/2015 9:34 AM
196	Playing Field Footpaths leading to Streat and East Chiltington	1/27/2015 9:28 AM
197	The Ferrings and the Ridge paths. The views from North Barnes Lane to the Downs	1/27/2015 9:25 AM
198	All the field in and around Plumpton where we walk and enjoy the countryside which is why we moved from the city to the country. Nowhere specific	1/26/2015 12:54 PM
199	The sandpit must not be developed further. The wildlife there and land management should be left to owner. Do not give public access as this creates mess and leads to crime	1/26/2015 12:49 PM
200	Agricultural college land with access to the Downs Footpaths/bridleways linking to Streat and Westmeston and E Chiltington	1/26/2015 12:34 PM
201	The whole place and the environment suits me	1/26/2015 12:27 PM
202	Ferrings Lane - rough road from Green Cross to E Chiltington church	1/26/2015 12:19 PM
203	Plumpton College grounds Footpaths	1/26/2015 12:17 PM
204	playing field/park	1/26/2015 8:34 AM

Neighbourhood Plan

205	Streat forge Plumpton Wood	1/26/2015 8:28 AM
206	The Downs All footpaths	1/26/2015 8:25 AM
207	Playing field; the Ridge; village green; surrounding fields and woods	1/26/2015 8:20 AM
208	The extensive bridleway from Plumpton racecourse over towards Ditchling village and surrounding areas	1/26/2015 8:11 AM
209	Ability to walk over fields/ footpaths in all directions	1/26/2015 8:07 AM
210	Playing fields; small woodland near tennis courts; fields leading to East Chiltington; woodland near allotments; New Barns lane - fields/open space	1/26/2015 8:00 AM
211	Bridleway between Streat and East Chiltington	1/26/2015 7:47 AM
212	St George's playing fields Green by village hall	1/26/2015 7:38 AM
213	Recreation ground Bridleway along to Streat Church Area around East Chiltington Church	1/26/2015 7:29 AM
214	Fields accessed top end of East View Fields Tracks/fields between P'ton Gn & E Chiltington Around racecourse perimeter	1/26/2015 7:23 AM
215	Ferrings lake and woodland All local areas have their own particular beauty and value	1/26/2015 7:15 AM
216	Grass area in front of village hall	1/26/2015 7:08 AM
217	The excellent footpaths in all directions	1/26/2015 7:03 AM
218	Footpath - East Chiltington - Ferrings - Plumpton Lane Recreation/ playing field is an excellent amenity	1/26/2015 6:57 AM
219	Fields and woodlands between The Ridge and the Sandpit	1/25/2015 1:29 PM
220	1 Area on Downs between Plumpton Bostal and the "V" 2 Area known as 60 acres between Ashurst Farm and Plumpton College 3 View from the Plough to the Downs	1/25/2015 1:22 PM
221	Area between racecourse and College known as 60 acres	1/25/2015 1:18 PM
222	Where I live (Hackmans Farm), views of the Downs. Plumpton Lane. It's so peaceful, lovely on summers day. Our campers love it - they come back year after year.	1/25/2015 1:14 PM
223	Plumpton park and recreation Tennis club All the countryside walk surrounding Plumpton (dog walks)	1/25/2015 1:09 PM
224	Village Green	1/25/2015 1:00 PM
225	None in particular	1/25/2015 12:44 PM
226	Walks around the Bevern stream	1/25/2015 11:25 AM
227	Recreation ground	1/25/2015 11:16 AM
228	Playing fields Fields and woodland	1/25/2015 10:53 AM
229	Local park, green in front of Village Hall. Having access to East Chiltington by foot across fields.	1/25/2015 10:41 AM
230	King George's Playing Field	1/25/2015 10:30 AM
231	The ridge bridle path between Plumpton & Streat	1/25/2015 9:14 AM
232	The Playing Field	1/25/2015 9:08 AM
233	The Downs	1/25/2015 9:02 AM
234	Playing fields	1/25/2015 8:54 AM
235	Fields to East of Whitehouse Farm	1/25/2015 8:48 AM
236	The view od the Downs from Hilltop as you drive in from the Plough, The fields north and south of railway towards Streat The King George playing field	1/25/2015 8:37 AM
237	Plumpton Green Pocket Park	1/25/2015 8:31 AM
238	While accepting the need for housing development, ensure that no development is too overpowering in any one area.	1/25/2015 8:17 AM

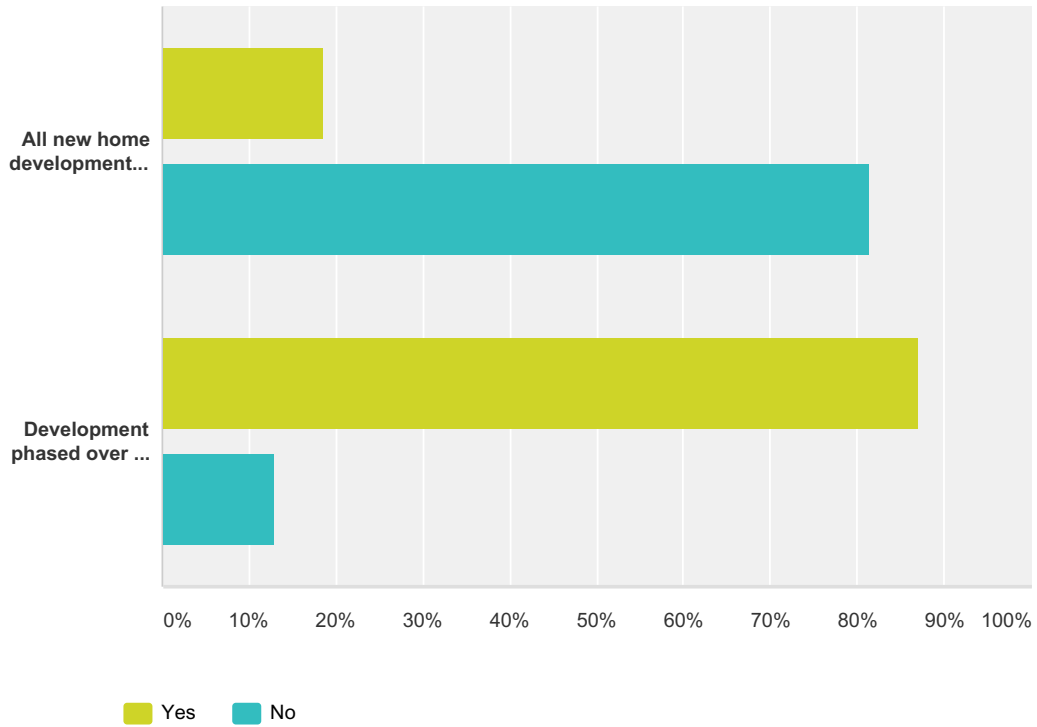
Neighbourhood Plan

239	Playing fields	1/25/2015 8:09 AM
240	Accesses to the downs Chailey Commons	1/25/2015 7:59 AM
241	All views of the South Downs and the network of footpaths east + west and north/south. The "green" lane to the west of Riddens Lane. The network of fields + meadows below the South Downs. Riddens Lane immediately beyond the field gate (meadow, nightingales, flowers etc). The view south from North Barnes Lane immediately past the school and beyond. The view looking west towards Chinese Woods from The Fountain (and the views along the footpath immediately to the north of The Fountain.	1/25/2015 7:48 AM
242	Playing field. The ridge + the footpaths + countryside north & south of it (Riddens Lane in the north & The College in the south)	1/25/2015 7:21 AM
243	All footpaths	1/25/2015 5:46 AM
244	The park North Barnes Lane The Ferrings The Green	1/25/2015 5:39 AM
245	The walk from th Fountain down the driveway and crossing stream before East View Fields, to cross beautiful field to Riddens Lane.	1/25/2015 5:34 AM
246	The cricket/playing fields fields from above, to The Ferrings to E Chiltington	1/25/2015 5:20 AM
247	Allotment area. All walks to East Chiltington	1/25/2015 5:14 AM
248	West of Riddens Lane across fields an south towards the ridge and the South Downs	1/25/2015 5:09 AM
249	King George Playing Field The Ferring Walk	1/25/2015 4:57 AM
250	Playing fields (King George V) The unspoilt wide open spaces in every direction The Downs	1/24/2015 4:38 AM
251	Ashurst Organics to Plumpton College for a cycle path	1/23/2015 9:53 AM
252	Clay pit ponds and woodland behind West Gate Village green	1/23/2015 9:35 AM
253	Playing Field Footparhs	1/23/2015 9:30 AM
254	Playing fields	1/23/2015 9:24 AM
255	Circular walk via North Barnes Lane via East Chiltington and the Race Course	1/23/2015 9:18 AM
256	Playing Field Village Green	1/23/2015 8:58 AM
257	All areas	1/23/2015 8:38 AM
258	Playing field	1/23/2015 6:46 AM
259	The Downs Lewes Golf Club The Ferrings	1/23/2015 6:31 AM
260	All of them	1/23/2015 6:20 AM
261	Views to North of West gate Walks along Riddens lane View form Plough to Hunts wood	1/23/2015 6:05 AM

Q8 Would you favour:

Answered: 337 Skipped: 21

Neighbourhood Plan

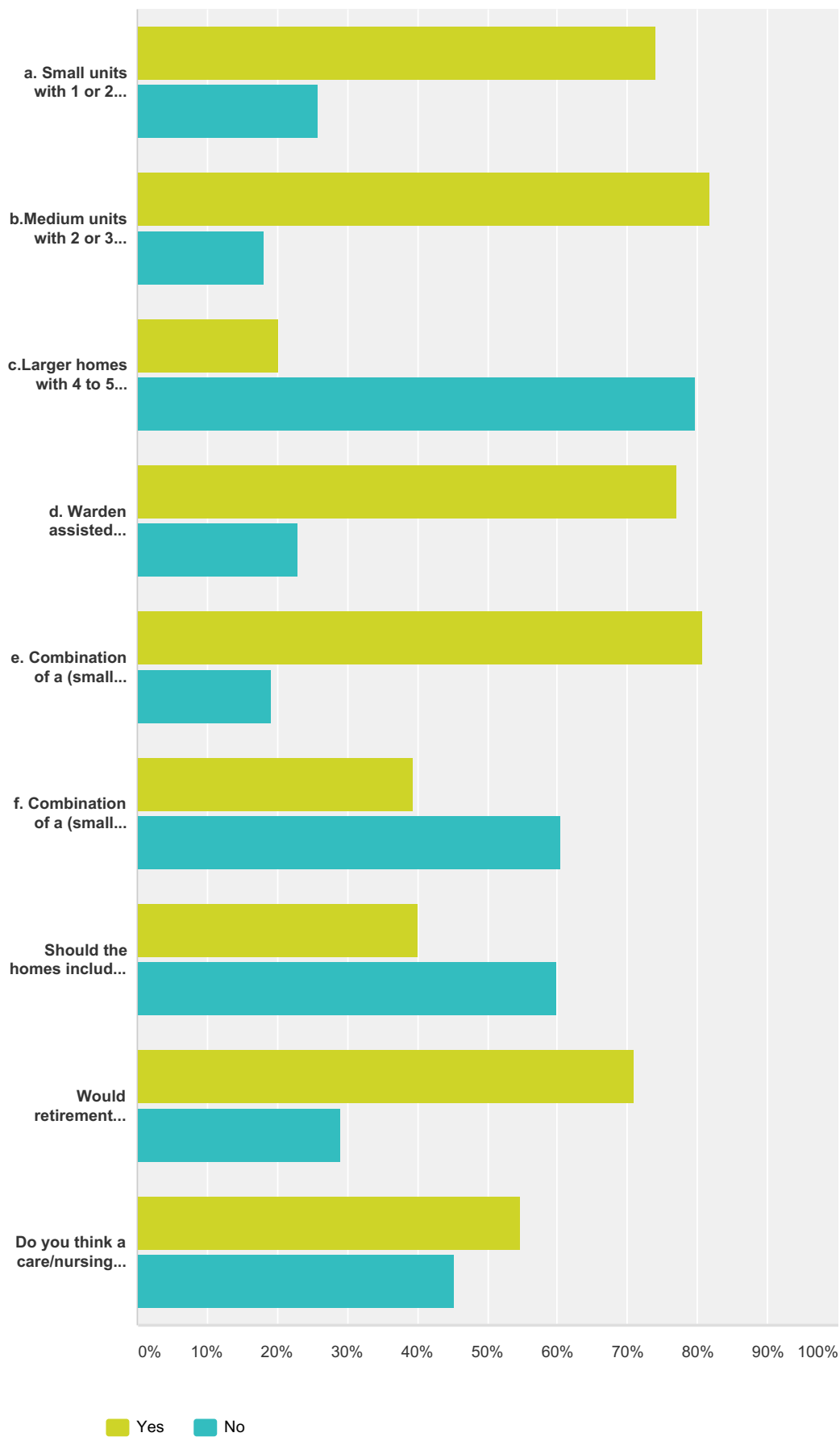


	Yes	No	Total Respondents
All new home development being built in one phase on a single site?	18.48% 56	81.52% 247	303
Development phased over a period with, say 10-20 or lower homes being erected at a time?	87.14% 271	12.86% 40	311

Q9 What type (s) of homes do you consider appropriate to be developed?

Answered: 343 Skipped: 15

Neighbourhood Plan

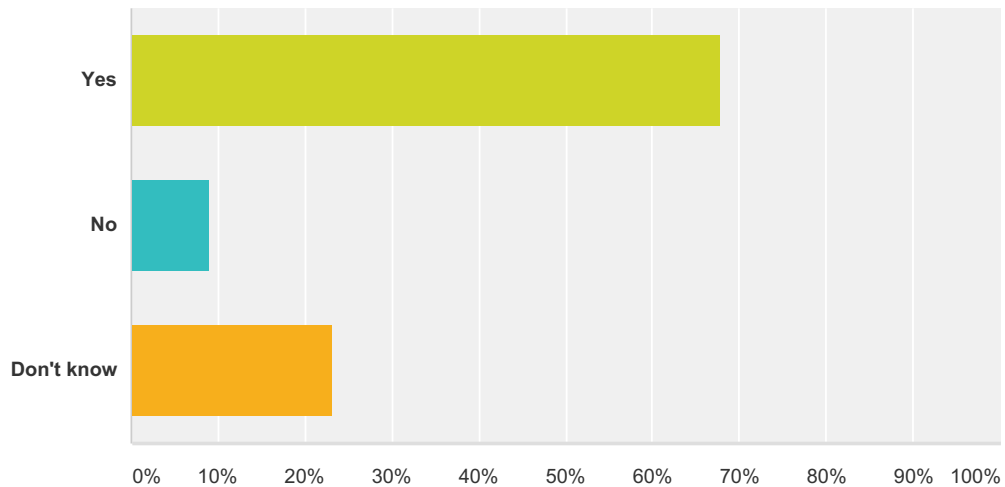


Neighbourhood Plan

	Yes	No	Total
a. Small units with 1 or 2 bedrooms	74.11% 209	25.89% 73	282
b. Medium units with 2 or 3 bedrooms	81.76% 242	18.24% 54	296
c. Larger homes with 4 to 5 bedrooms	20.29% 56	79.71% 220	276
d. Warden assisted accommodation	77.03% 228	22.97% 68	296
e. Combination of a (small units) & b (medium units)	80.84% 232	19.16% 55	287
f. Combination of a (small units) & b (medium units) & c (larger homes)	39.44% 112	60.56% 172	284
Should the homes include flats in small blocks?	40.13% 122	59.87% 182	304
Would retirement homes be desirable?	71.06% 221	28.94% 90	311
Do you think a care/nursing home would be an asset if commercially viable?	54.75% 173	45.25% 143	316

Q10 Would you support a community led approach to the delivery and management of housing and other community assets in the PPNP?

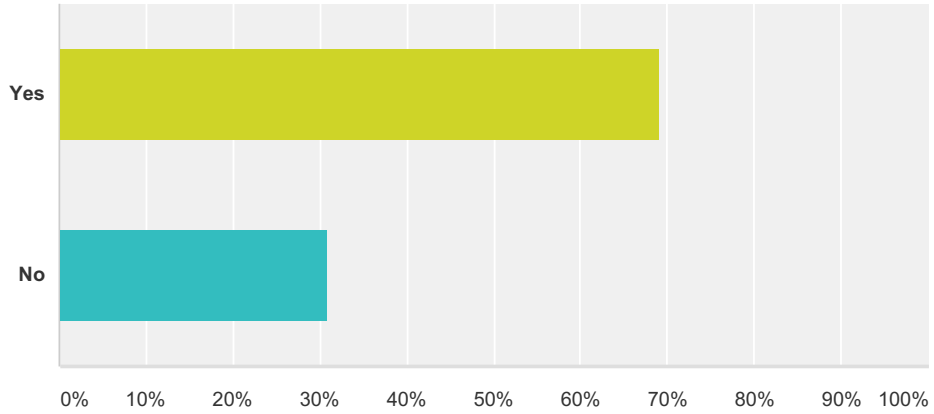
Answered: 332 Skipped: 26



Answer Choices	Responses
Yes	67.77% 225
No	9.04% 30
Don't know	23.19% 77
Total Respondents: 332	

Q11 Would you like to see more business and employment opportunities in the parish?

Answered: 330 Skipped: 28

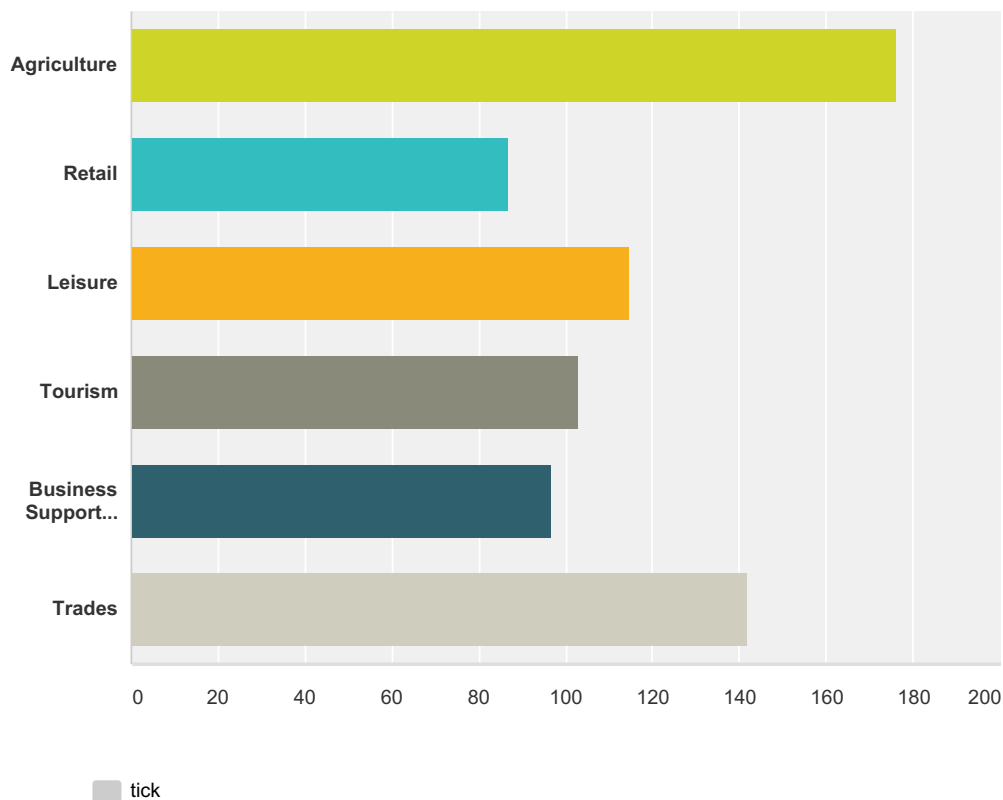


Answer Choices	Responses
Yes	69.09% 228
No	30.91% 102
Total	330

Q12 If Yes to Q11 above, what type of business/employment would you like to see?

Answered: 231 Skipped: 127

Neighbourhood Plan



	tick	Total
Agriculture	100.00% 176	176
Retail	100.00% 87	87
Leisure	100.00% 115	115
Tourism	100.00% 103	103
Business Support services	100.00% 97	97
Trades	100.00% 142	142

#	Other (please specify)	Date
1	Arts and crafts, artworks	2/3/2015 8:37 AM
2	There is possibly scope for equestrian trades and businesses other than the racecourse	2/2/2015 1:38 PM
3	Business park i.e the one to north of the village needs to be protected. Browfield sit i.e. Bowdens should have been kept as or replaced	2/2/2015 1:26 PM
4	Café Shared office space incl artists workshosp	2/2/2015 6:17 AM
5	Catering	2/2/2015 6:12 AM
6	Any home-based enterprises	2/2/2015 5:57 AM
7	Q11: yes, some Q14: increased parking - off street!	2/2/2015 2:51 AM
8	Catering	2/1/2015 11:05 AM

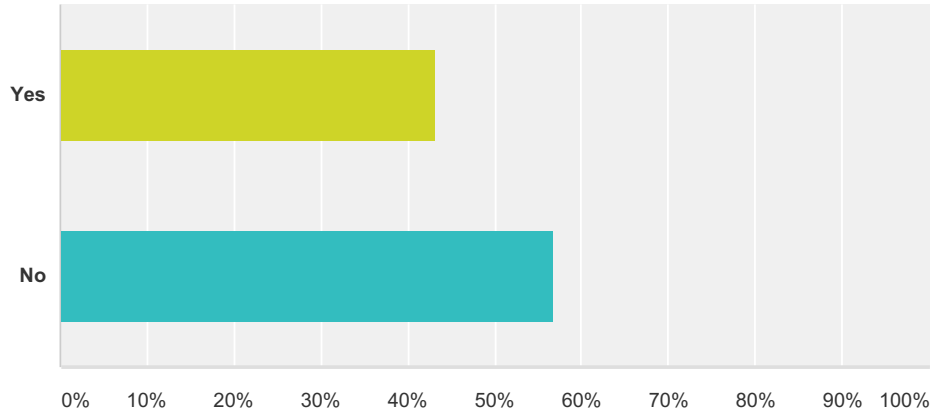
Neighbourhood Plan

9	Support our pubs before we lose them all	2/1/2015 9:28 AM
10	Community owned energy supply business Businesses that act as models of excellence, sensitivity and innovation as regards local natural resources and community economies.	2/1/2015 9:01 AM
11	Any which is viable, sustainable & benefits the residents of the community	1/31/2015 4:04 PM
12	Manufacturing	1/31/2015 2:12 PM
13	Q too open. small scale sustainable business, local food production not car dealership, tesco express or spearmint rhino. Q9: retirement home- yes if small care/nursing home-yes if small	1/31/2015 12:59 PM
14	Q13: no, not if greenfield site	1/31/2015 12:36 PM
15	Q11: yes, only if they employ locals Q16: double yellow lines around the shop Q17: how is gas sustainable!! Wind not solar farm which only work with tax breaks. There are old coppice woodlands locally to look at woodfuels if wildlife impacts are considered at the start	1/31/2015 12:26 PM
16	Forestry	1/31/2015 12:23 PM
17	Anything as long as the business is viable. being prescriptive may deny golden opportunities	1/31/2015 12:13 PM
18	Automotive repair	1/31/2015 8:09 AM
19	Restaurants	1/30/2015 10:35 AM
20	Tea rooms	1/29/2015 2:13 AM
21	tea rooms, craft shops, fruit and veg market	1/28/2015 2:32 PM
22	Maintenance and support for "Old Brickworks"	1/28/2015 8:25 AM
23	Local jobs for local people	1/27/2015 11:50 AM
24	Re Q 8 If necessary to build more homes then residents with large gardens should be given equal consideration to build one house. more than 3 houses should only be in the village envelope	1/26/2015 12:49 PM
25	Re Q 13. probably but this would depend on the proposed use of the land and type of development - only small units re Q 16. There has to be some way of increasing the space available for parking at the station and playing field. If this only be done by paid parking I would suggest the station and not playing field. \how to stop commuters then using playing field?	1/26/2015 12:34 PM
26	Re Q 16 The cost of monitoring parking could be met from charges	1/26/2015 12:27 PM
27	Ref q16 - parking charges only if it provides further parking spaces	1/26/2015 12:17 PM
28	Tea room	1/26/2015 8:00 AM
29	Light industry	1/26/2015 7:34 AM
30	Retail: small type shops or businesses	1/26/2015 7:15 AM
31	Depends what the future development is (Q13)	1/25/2015 1:09 PM
32	There are 5 local farms all of which have substantial business developments plus 2 smaller ones with a large variety of businesses. Plus Ditchling Common estate	1/25/2015 1:00 PM
33	Small scale "work at home" employment as outsourcing from larger businesses situated elsewhere.	1/25/2015 7:21 AM
34	Small manufacturer	1/25/2015 5:46 AM
35	Tertiary	1/25/2015 4:57 AM
36	Whatever the village can sustain	1/23/2015 6:31 AM

Q13 Would you support land being identified as part of the PPNP for future business development?

Answered: 315 Skipped: 43

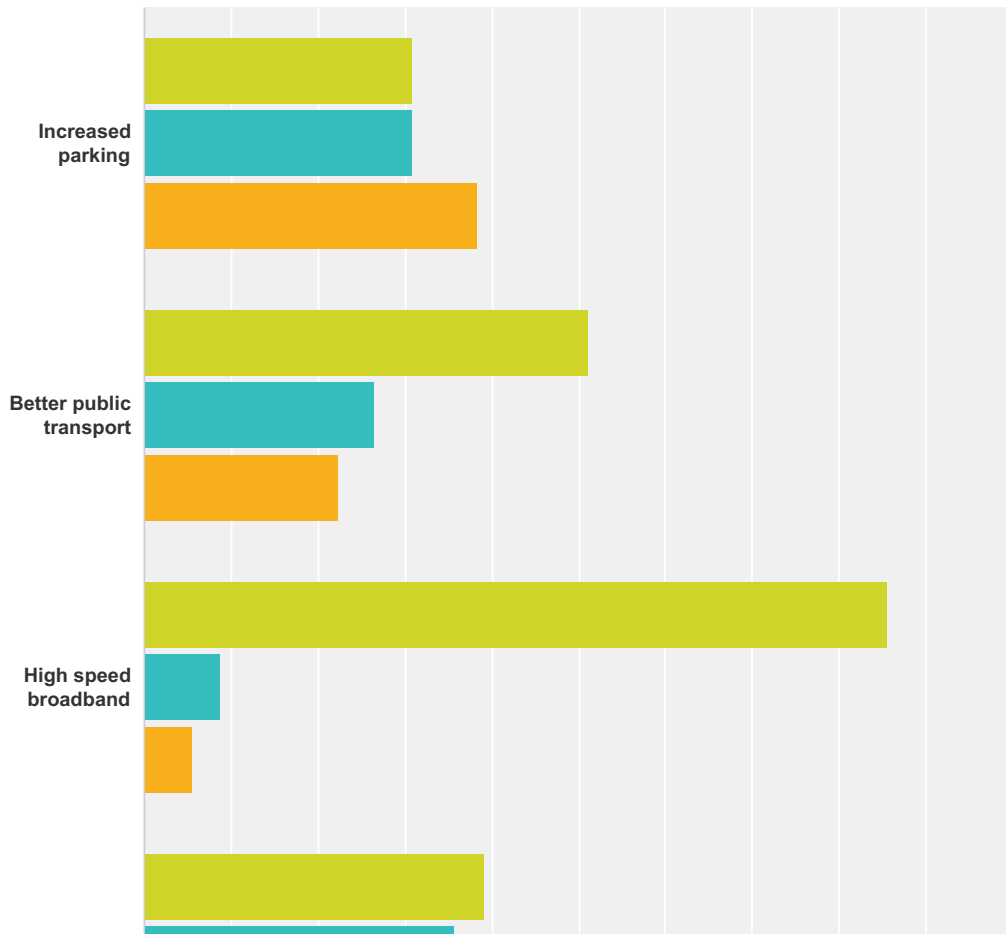
Neighbourhood Plan



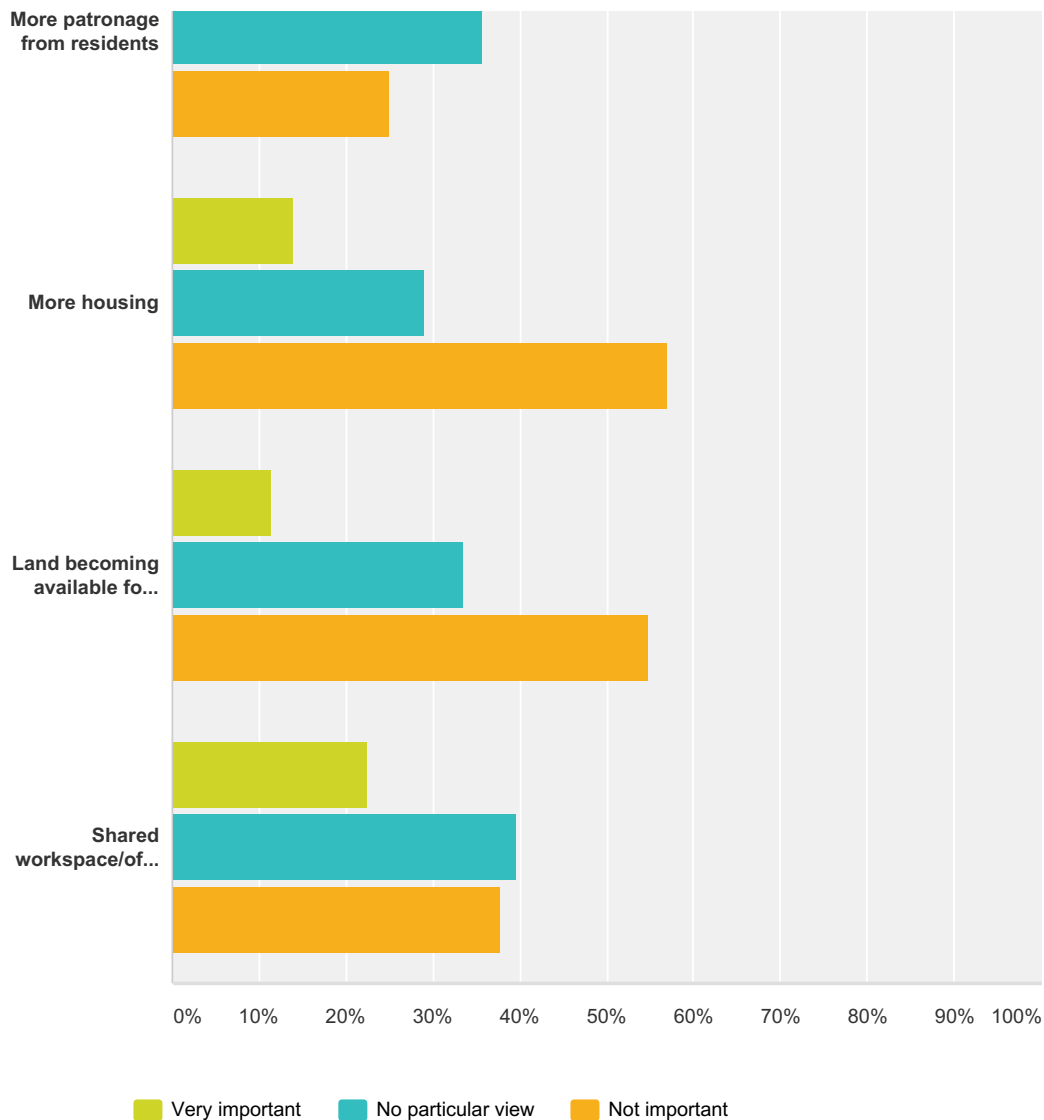
Answer Choices	Responses
Yes	43.17% 136
No	56.83% 179
Total Respondents: 315	

Q14 If you own or run a business in the parish how important are the following potential benefits from the PPNP?

Answered: 131 Skipped: 227



Neighbourhood Plan



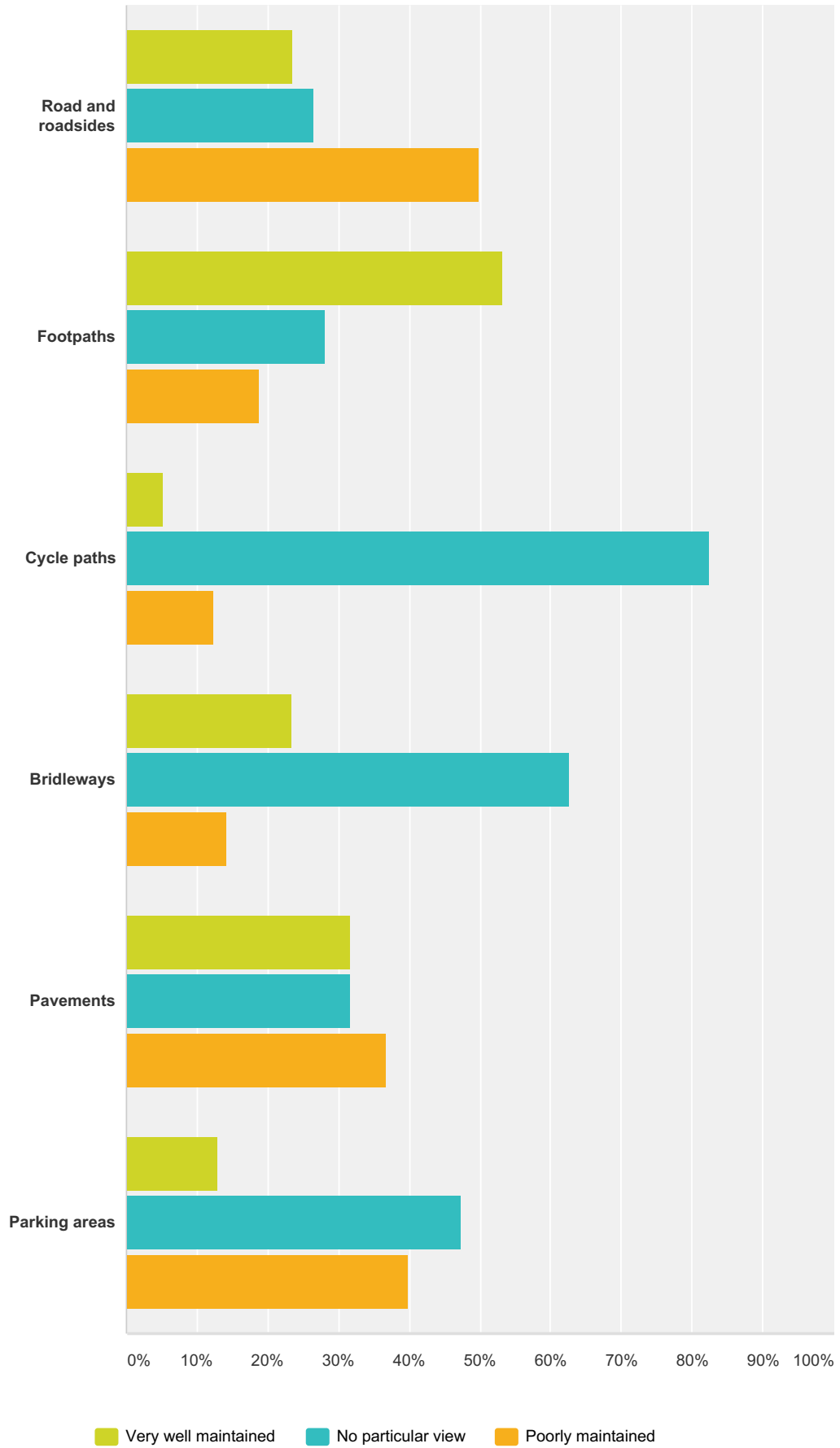
	Very important	No particular view	Not important	Total
Increased parking	30.83% 37	30.83% 37	38.33% 46	120
Better public transport	51.24% 62	26.45% 32	22.31% 27	121
High speed broadband	85.60% 107	8.80% 11	5.60% 7	125
More patronage from residents	39.29% 44	35.71% 40	25.00% 28	112
More housing	14.04% 16	28.95% 33	57.02% 65	114
Land becoming available for expansion	11.50% 13	33.63% 38	54.87% 62	113
Shared workspace/office space	22.52% 25	39.64% 44	37.84% 42	111

Q15 in your opinion, how well maintained

Neighbourhood Plan
**and serviced are the following in the
parish?**

Answered: 344 Skipped: 14

Neighbourhood Plan

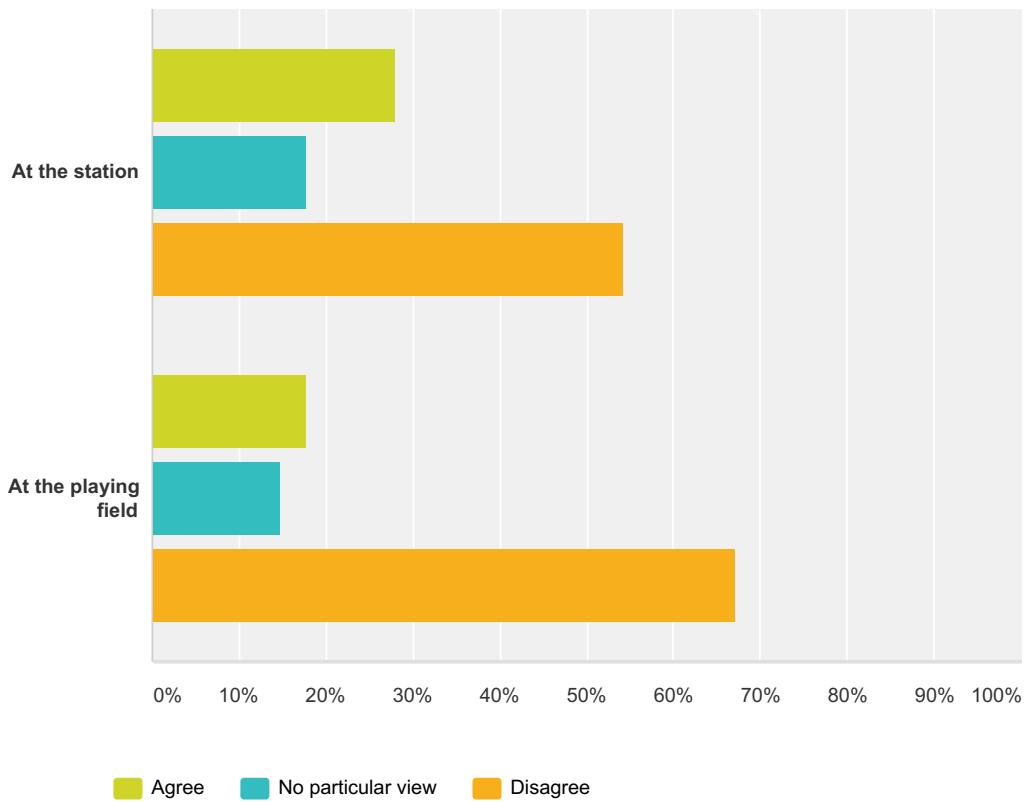


Neighbourhood Plan

	Very well maintained	No particular view	Poorly maintained	Total Respondents
Road and roadsides	23.53% 80	26.47% 90	50.00% 170	340
Footpaths	53.29% 178	28.14% 94	18.86% 63	334
Cycle paths	5.30% 16	82.45% 249	12.25% 37	302
Bridleways	23.40% 77	62.61% 206	14.29% 47	329
Pavements	31.64% 106	31.64% 106	36.72% 123	335
Parking areas	13.00% 42	47.37% 153	39.94% 129	323

Q16 How to you feel about introducing paid for parking?

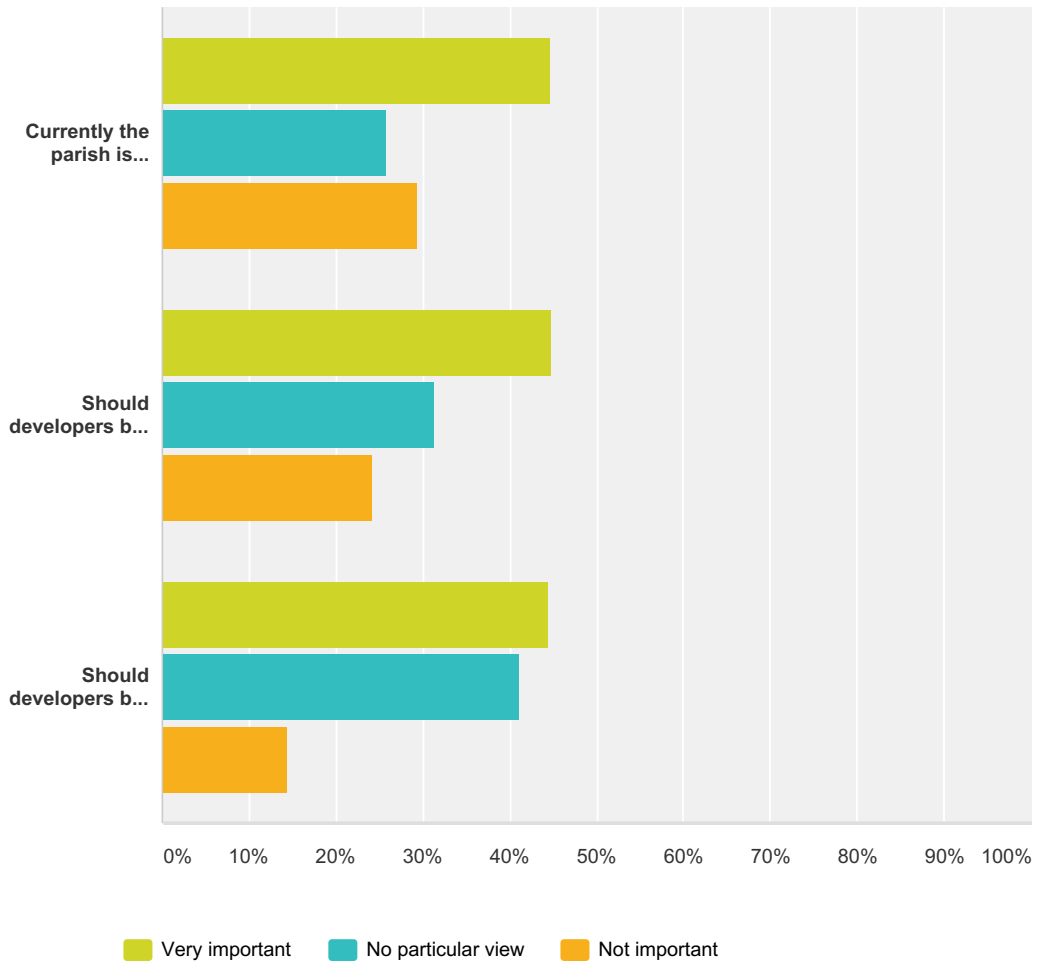
Answered: 344 Skipped: 14



	Agree	No particular view	Disagree	Total Respondents
At the station	27.91% 96	17.73% 61	54.36% 187	344
At the playing field	17.84% 61	14.91% 51	67.25% 230	342

Q17 Please indicate how important developing these opportunities are to you:

Answered: 342 Skipped: 16

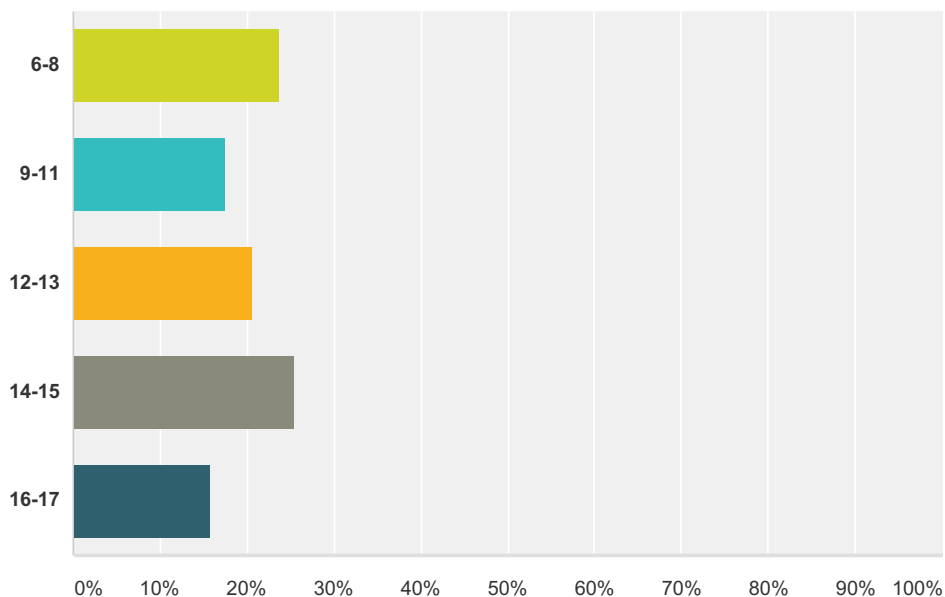


	Very important	No particular view	Not important	Total Respondents
Currently the parish is reliant on energy oil such as oil, LPG and electricity for its energy and heating needs. Should developers be required to contribute to a sustainable energy fund to pay for the parish to be connected to the national gas network?	44.64% 150	25.89% 87	29.46% 99	336
Should developers be required to invest in a sustainable energy fund to enable the parish to reduce its dependence on non-sustainable energy sources and reduce energy bills (i.e through establishing a community-owned solar energy park)?	44.85% 148	31.21% 103	24.24% 80	330
Should developers be required to pay a levy to offsite local renewable energy sources to meet a minimum percentage of predicted energy use of residential/ non residential developments?	44.44% 144	41.05% 133	14.51% 47	324

Q18 How old are you?

Answered: 63 Skipped: 295

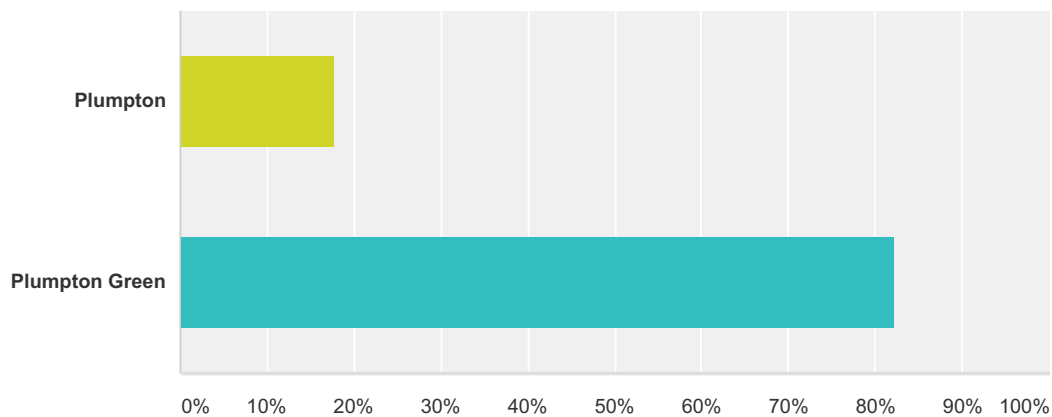
Neighbourhood Plan



Answer Choices	Responses	Count
6-8	23.81%	15
9-11	17.46%	11
12-13	20.63%	13
14-15	25.40%	16
16-17	15.87%	10
Total Respondents: 63		

Q19 Where do you live?

Answered: 62 Skipped: 296



Answer Choices	Responses	Count
Plumpton	17.74%	11
Plumpton Green	82.26%	51

Neighbourhood Plan

Total Respondents: 62

Q20 What do you like most about living here?

Answered: 61 Skipped: 297

#	Responses	Date
1	Downs/countryside	2/3/2015 2:12 PM
2	Lots of countryside and fields	2/3/2015 8:30 AM
3	People being friendly to each other	2/2/2015 2:14 PM
4	The ease of access, the woods and field and park	2/2/2015 1:34 PM
5	Local school	2/2/2015 1:17 PM
6	Its easy to meet up with people	2/2/2015 1:07 PM
7	The countryside All the clubs and activities	2/2/2015 6:17 AM
8	countryside	2/2/2015 2:56 AM
9	The quiet, the things come into the village (eg. chip van & plays)	2/1/2015 4:08 PM
10	It's a village - it's not over-populated	2/1/2015 2:55 PM
11	Its small and friendly	2/1/2015 2:50 PM
12	My school. The new swing park.	2/1/2015 2:27 PM
13	Green fields, seeing sheep, small community	2/1/2015 2:18 PM
14	It's quiet, not too busy, its a village and has good sporting facilities	2/1/2015 2:04 PM
15	Very friendly and neighbourly	2/1/2015 1:53 PM
16	Being able to walk everywhere. Small community Access to London and Brighton	2/1/2015 11:26 AM
17	Being near friends and playing football at the park	2/1/2015 11:00 AM
18	Sandpit in the playground My friends live in Plumpton too	2/1/2015 9:32 AM
19	Quiet and peaceful	2/1/2015 9:22 AM
20	Quiet village. Everyone is friendly. Living in the countryside	1/31/2015 3:58 PM
21	I like to be close to the train station, I like the countryside behind my house.	1/31/2015 3:41 PM
22	The environment & people	1/31/2015 3:19 PM
23	Quiet, countryside, views, not too big. Train station	1/31/2015 2:44 PM
24	Small community	1/31/2015 2:30 PM
25	Being in the country	1/31/2015 1:07 PM
26	You can go to the park without having to get in the car	1/31/2015 12:59 PM
27	All the open spaces -ie. places to just chill	1/31/2015 12:53 PM
28	Peaceful, safe, quiet	1/31/2015 12:43 PM
29	my school	1/31/2015 12:43 PM
30	Can play outside safely 'there's more animals'	1/31/2015 9:40 AM
31	a very nice community	1/31/2015 2:58 AM

Neighbourhood Plan

32	A nice little village	1/31/2015 2:55 AM
33	I like the events and fairs that are arranged and the fact that everyone knows each other	1/30/2015 10:35 AM
34	Friendliness of the community	1/30/2015 10:23 AM
35	Nice peaceful village	1/30/2015 10:07 AM
36	The park/skate park	1/30/2015 5:52 AM
37	Feeling safe Being close to the college	1/30/2015 5:37 AM
38	It's quiet, and has some nice walks	1/29/2015 1:59 PM
39	the countryside	1/28/2015 2:54 PM
40	Its quiet Full of nice people green spaces	1/28/2015 2:16 PM
41	I like the views and there is lots of space to run around	1/27/2015 12:22 PM
42	I like the countryside	1/27/2015 12:18 PM
43	The recreation ground Welcoming and homely	1/27/2015 12:14 PM
44	countryside and peace and quite	1/27/2015 12:12 PM
45	My school - it's fun and close to home	1/27/2015 12:03 PM
46	Having a garden	1/27/2015 10:50 AM
47	Because all my friends live nearby	1/27/2015 9:38 AM
48	being able to have pets	1/27/2015 9:25 AM
49	Green spaces Open countryside	1/26/2015 12:54 PM
50	Horses	1/26/2015 8:34 AM
51	Train station for accesses and the park	1/26/2015 8:00 AM
52	Train station Large park Village shop Village hall - dancing	1/25/2015 1:29 PM
53	Being outdoors, the park	1/25/2015 1:09 PM
54	the nature and the views	1/25/2015 12:44 PM
55	Countryside Quiet, safe Friendly	1/25/2015 10:53 AM
56	(Indecipherable), can go on mcrcs(?) etc.	1/25/2015 8:48 AM
57	Park	1/25/2015 5:34 AM
58	Friends live here	1/25/2015 4:57 AM
59	The wildlife	1/23/2015 9:57 AM
60	The countryside The little school	1/23/2015 9:53 AM
61	Friends	1/23/2015 6:46 AM

Q21 What do you like least about living here?

Answered: 47 Skipped: 311

#	Responses	Date
1	There is nothing	2/3/2015 2:12 PM
2	Play park insufficient	2/3/2015 8:30 AM

Neighbourhood Plan

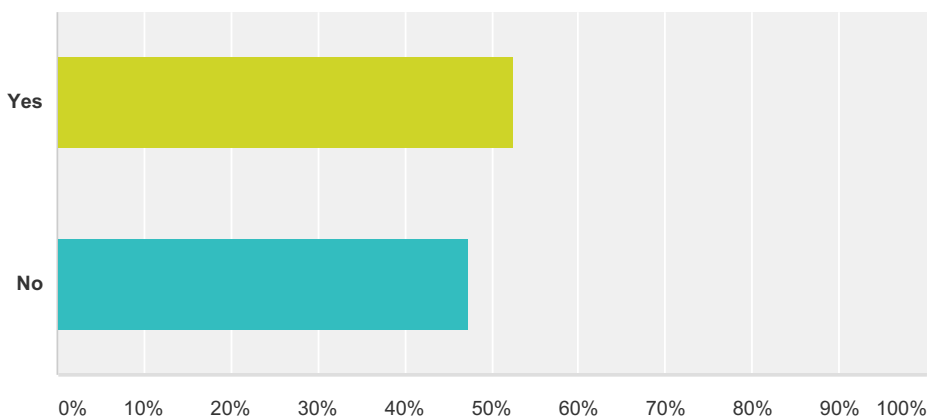
3	Traffic	2/2/2015 2:14 PM
4	Nothing really	2/2/2015 1:34 PM
5	The skate park is a bit too small	2/2/2015 1:07 PM
6	No takeaways or easy taxi service	2/1/2015 4:08 PM
7	The pavilion is old. Plans to build houses in sheep fields. No snow.	2/1/2015 2:55 PM
8	Nothing	2/1/2015 2:50 PM
9	The Scouts Club is poor, it is more of a youth club	2/1/2015 2:04 PM
10	Not enough trains or buses running through	2/1/2015 1:53 PM
11	Driving to a swimming pool	2/1/2015 11:00 AM
12	Cars drive a bit too fast	2/1/2015 9:32 AM
13	Can't get Dominos deliveries	2/1/2015 9:22 AM
14	The traffic, the plans for houses being built, the community parking everywhere	1/31/2015 3:41 PM
15	That people want to turn the village into a town	1/31/2015 3:19 PM
16	Threat of expansion.	1/31/2015 2:44 PM
17	Nothing to do for young people	1/31/2015 2:30 PM
18	Not enough open spaces Hardly anything to do The new playpark	1/31/2015 12:53 PM
19	Lack of shops lack of things to do	1/31/2015 12:43 PM
20	dog poo on the pavements	1/31/2015 12:43 PM
21	not enough cafe's, restaurants and shops	1/31/2015 9:40 AM
22	I don't like the new park as it used to be something that everyone used but now it is only forsmall kids. I don't like how they are trying to get rid of the crossing gates. That is our heritage we should treasure it not get rid of it	1/30/2015 10:35 AM
23	Terrible internet	1/30/2015 10:23 AM
24	Poor internet connection	1/30/2015 10:07 AM
25	Better sports facilities, maybe a cycling club	1/30/2015 5:52 AM
26	Not enough buses	1/30/2015 5:37 AM
27	Not a lot goes on.	1/29/2015 1:59 PM
28	the people and the school	1/28/2015 2:54 PM
29	not a lot of things to do only one small shop	1/28/2015 2:16 PM
30	there aren't many other children my age	1/27/2015 12:22 PM
31	The roads are too busy	1/27/2015 12:18 PM
32	The weather can be bad and the village hall gets crowded	1/27/2015 12:14 PM
33	We don't live within walking distance of the shop	1/27/2015 12:12 PM
34	The traffic	1/27/2015 12:03 PM
35	Its so small	1/27/2015 10:50 AM
36	nothing	1/27/2015 9:38 AM
37	Slow broadband	1/26/2015 12:54 PM
38	No street lighting	1/26/2015 8:34 AM
39	Hardly anything to do in Plumpton	1/26/2015 8:00 AM

Neighbourhood Plan

40	Not much happens for older children	1/25/2015 1:29 PM
41	The rain	1/25/2015 1:09 PM
42	poor transport, no quick and reliable services to Lewes or Brighton	1/25/2015 12:44 PM
43	expensive food	1/25/2015 8:48 AM
44	Vandalism	1/25/2015 5:34 AM
45	The older citizens	1/25/2015 4:57 AM
46	Not enough shops	1/23/2015 9:57 AM
47	Limited sports facilities	1/23/2015 6:46 AM

Q22 Will anything stop you from setting up home in Plumpton when you grow up? If yes what is it?

Answered: 59 Skipped: 299



Answer Choices	Responses
Yes	52.54% 31
No	47.46% 28
Total Respondents: 59	

#	Other (please specify)	Date
1	I don't want to stay in one place forever especially a tiny one.	2/3/2015 2:12 PM
2	If it continues to grow too big	2/3/2015 8:30 AM
3	House prices	2/2/2015 1:17 PM
4	Being able to afford to live here	2/2/2015 6:17 AM
5	Don't know - if there are houses they have to be nice. But you shouldn't take away fields and trees because that is killing the planet. It is like chopping down the Amazon. You should be planting more trees.	2/1/2015 2:55 PM
6	If it gets too big and loses its village feel	2/1/2015 2:50 PM
7	If it doubles in size or gets too big	2/1/2015 2:18 PM
8	Don't Know	2/1/2015 2:04 PM

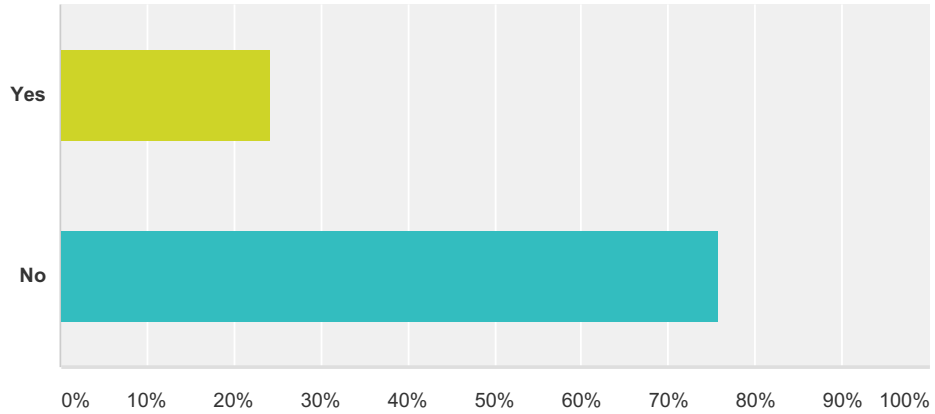
Neighbourhood Plan

9	Don't want to live in the same village as my parents and if it has developed it won't be the same	2/1/2015 11:26 AM
10	Job, husband	2/1/2015 9:22 AM
11	If houses are built in fields behind our house I would not want to live here.	1/31/2015 3:58 PM
12	There will be houses everywhere	1/31/2015 3:41 PM
13	The lack of job prospects in Plumpton	1/31/2015 3:19 PM
14	Cost of houses and job availability	1/31/2015 2:44 PM
15	rent and house prices are very expensive	1/31/2015 2:30 PM
16	The school is a bit bad	1/31/2015 12:53 PM
17	Too expensive Boring	1/31/2015 12:43 PM
18	being near friends and relatives	1/31/2015 9:40 AM
19	if it is too crowded	1/31/2015 2:58 AM
20	If Plumpton loses its community feel	1/30/2015 10:35 AM
21	If Plumpton became a big town	1/30/2015 10:07 AM
22	House prices	1/30/2015 5:37 AM
23	Not enough shops, small village and i'd (sic) prefer to live in a town.	1/29/2015 1:59 PM
24	the people and expensive houses	1/28/2015 2:54 PM
25	I prefer a larger town with shops and easier transport	1/27/2015 12:22 PM
26	I'll start my working life in the city and may return	1/27/2015 12:12 PM
27	I want to live in Brighton as I like bowling and the cinema	1/27/2015 12:03 PM
28	Cost of living; hardly anything to do; not many clubs and there is no cafe	1/26/2015 8:00 AM
29	I would like to walk to work aslo have services, ie shops, close by	1/25/2015 12:44 PM
30	If there are too many houses - I like living in a small village.	1/25/2015 10:53 AM
31	Very expensive	1/25/2015 8:48 AM
32	Expensive housing	1/25/2015 5:34 AM
33	Limited supply of housing	1/23/2015 6:46 AM

Q23 Do you use any bus service from within Plumpton? If yes which routes?

Answered: 62 Skipped: 296

Neighbourhood Plan



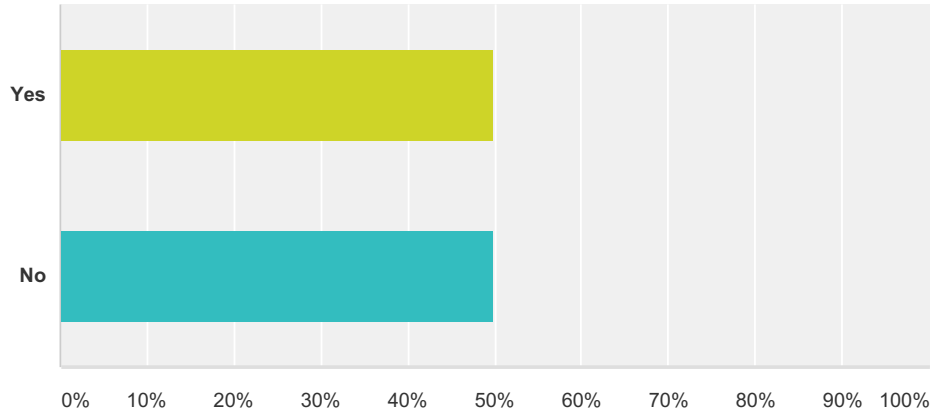
Answer Choices	Responses
Yes	24.19% 15
No	75.81% 47
Total Respondents: 62	

#	Other (please specify)	Date
1	To Chailey school	2/2/2015 1:34 PM
2	But I will have too when older (if service is still here)	2/2/2015 6:17 AM
3	Chailey school bus	2/1/2015 4:08 PM
4	166	2/1/2015 9:32 AM
5	166 route	2/1/2015 9:22 AM
6	To Chailey School	1/31/2015 3:58 PM
7	to Lewes (166)	1/31/2015 3:41 PM
8	166	1/31/2015 2:44 PM
9	Chailey school	1/30/2015 5:52 AM
10	To Lewes	1/30/2015 5:37 AM
11	to chailey	1/28/2015 2:54 PM
12	166	1/25/2015 12:44 PM
13	School RDH	1/25/2015 10:53 AM
14	Lewes	1/25/2015 5:34 AM

Q24 Does the timetable meet your needs?

Answered: 16 Skipped: 342

Neighbourhood Plan



Answer Choices	Responses
Yes	50.00% 8
No	50.00% 8
Total Respondents: 16	

Q25 What would make the service better?

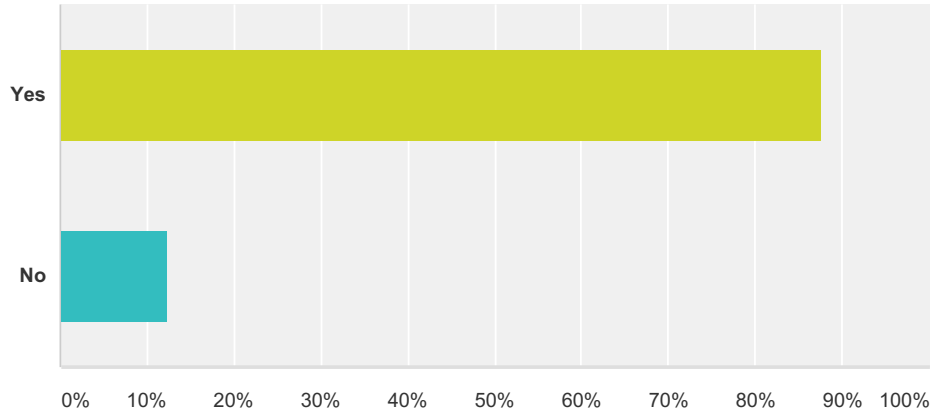
Answered: 9 Skipped: 349

#	Responses	Date
1	More buses	2/1/2015 9:32 AM
2	Hourly service	2/1/2015 9:22 AM
3	more often	1/31/2015 3:41 PM
4	Saturday pm buses	1/31/2015 2:44 PM
5	More buses	1/30/2015 5:37 AM
6	if the bus always came on time	1/28/2015 2:54 PM
7	More frequent and cheaper	1/25/2015 12:44 PM
8	Promotion of benefits/easy to use timetable	1/25/2015 5:34 AM
9	Bus shelters	1/23/2015 6:46 AM

Q26 Do you use the train from Plumpton?

Answered: 65 Skipped: 293

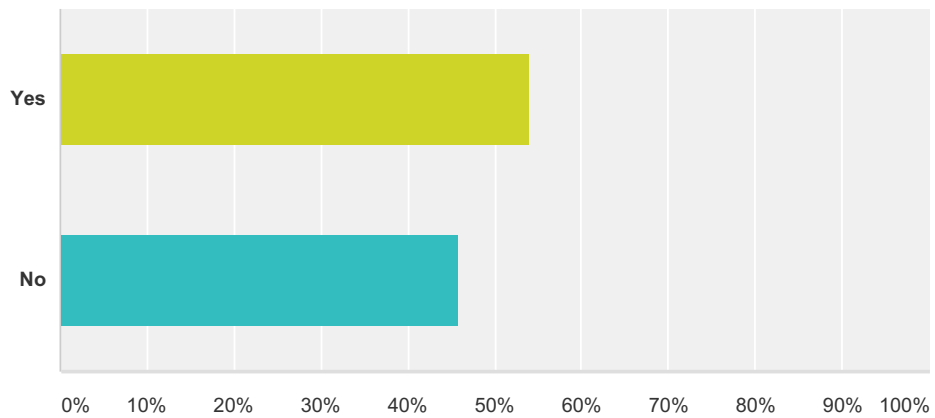
Neighbourhood Plan



Answer Choices	Responses
Yes	87.69% 57
No	12.31% 8
Total Respondents: 65	

Q27 Do you feel that there are enough groups and events for young people in the parish? If no, what additional opportunities would you like to see?

Answered: 61 Skipped: 297



Answer Choices	Responses
Yes	54.10% 33
No	45.90% 28
Total Respondents: 61	

#	Other (please specify)	Date
1	A dance group and a music school	2/2/2015 2:14 PM
2	Gymnastics club Drama club	2/2/2015 1:17 PM

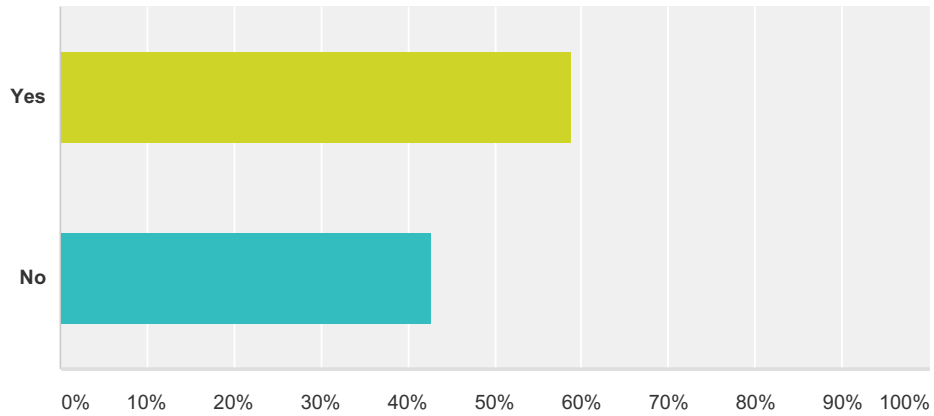
Neighbourhood Plan

3	A teenage social group, excluding younger ages.	2/1/2015 4:08 PM
4	Cycling club, table tennis club.They should be for teenagers as well as kids, but they should be seperate times.	2/1/2015 2:55 PM
5	Junior Cricket Club, Junior Cycling Club	2/1/2015 2:04 PM
6	Some form of entertainment for young teenagers. The youth club which has just started is good but would be better if more frequent	1/31/2015 3:58 PM
7	Plumpton Youthsplace is an improvement but still not much to do other than sports	1/31/2015 3:19 PM
8	Sports clubs	1/31/2015 1:07 PM
9	more set up games in the park - equipment, stuff to do, play leader	1/31/2015 12:59 PM
10	More clubs	1/31/2015 12:53 PM
11	swimming, badminton and roller skating	1/31/2015 9:40 AM
12	Stoolball for my age group	1/30/2015 10:07 AM
13	Don't know	1/30/2015 5:37 AM
14	More activities, or somewhere nice to meet, cafe?	1/29/2015 1:59 PM
15	Only a youth club but it does not happen often. So I think we should have Youth once a week during the week	1/28/2015 2:16 PM
16	I would like to see a playground in lumpton	1/27/2015 12:22 PM
17	children's panto Childrens netball	1/27/2015 12:14 PM
18	More football for older children Not enough sports for 11-16	1/27/2015 12:12 PM
19	Street dance group	1/27/2015 12:03 PM
20	more activities in the village hall such as music events, theatre / plays	1/27/2015 9:25 AM
21	More events at the park for everyone for different reasons; youth club run at the village hall	1/26/2015 8:00 AM
22	Summer BBQ One off events	1/25/2015 1:29 PM
23	A gymnastics club, an outdoor wildlife adventure kids club	1/25/2015 1:09 PM
24	I don't know. i prefer to use events and facilities outside of Plumpton	1/25/2015 12:44 PM
25	Would like football for U14	1/25/2015 5:34 AM
26	Not sure	1/25/2015 4:57 AM
27	Dressing up and making costumes club	1/23/2015 9:57 AM
28	Plays and drama	1/23/2015 9:53 AM

Q28 Are the facilities within the parish adequate for young people? If no, what additional facilities would you like to see?

Answered: 56 Skipped: 302

Neighbourhood Plan



Answer Choices	Responses
Yes	58.93% 33
No	42.86% 24
Total Respondents: 56	

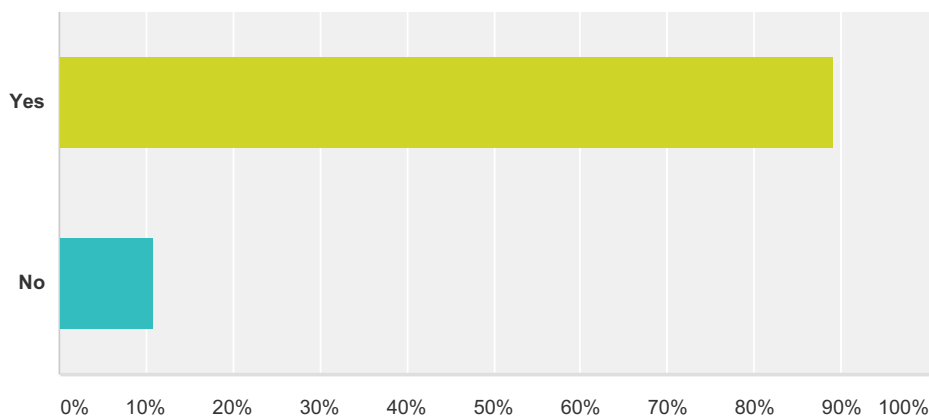
#	Other (please specify)	Date
1	The play park isn't suitable for teenagers any more	2/3/2015 8:30 AM
2	Sports fields	2/2/2015 2:14 PM
3	Dry ski slope to make winter sports more popular. This is better than houses being built at the backs of people's houses because it will use the space in an active way.	2/1/2015 2:55 PM
4	More equipment in the playground (swings)	2/1/2015 9:32 AM
5	Roller disco in village hall once a mth or disco/dance for teenagers in village hall	1/31/2015 3:58 PM
6	Cinema, pool, shops	1/31/2015 3:19 PM
7	A covered area at playing field to hang out and chat	1/31/2015 2:44 PM
8	Place to hang out with friends (sic) such as a seated area at the park	1/31/2015 2:30 PM
9	a zip wire	1/31/2015 12:59 PM
10	swimming pool, roller skating rink	1/31/2015 9:40 AM
11	a playpark by the village hall	1/31/2015 2:58 AM
12	A Lego pit	1/31/2015 2:55 AM
13	Since the park has been redone there is no area for the older children. We don't skate so the skate park is no use and the stream is no use now it is cut back. I suggest an area like the park but for older children.	1/30/2015 10:35 AM
14	not much to do maybe more activity groups.	1/28/2015 2:16 PM
15	I would like to see a swimming pool	1/27/2015 12:22 PM
16	An indoor play area	1/27/2015 12:03 PM
17	More places for teenagers to meet	1/27/2015 9:39 AM
18	A path put in around the park because I would like to do things like cycling and roller-blading/skating	1/26/2015 8:00 AM
19	Toilet facilities Water fountain Shack or sheltered area	1/25/2015 1:29 PM
20	Athletics facilities	1/25/2015 12:44 PM
21	Toilet access at park	1/25/2015 5:34 AM

Neighbourhood Plan

22	Football pitch to use without being told off. Youth vclub	1/25/2015 4:57 AM
23	Swimming/paddling pool	1/23/2015 9:57 AM

Q29 Do you regularly walk/run/cycle around Plumpton? If yes, do you have any comments about the roads, bridleways, pavements and footpaths?

Answered: 65 Skipped: 293



Answer Choices	Responses
Yes	89.23% 58
No	10.77% 7
Total Respondents: 65	

#	Other (please specify)	Date
1	Some bridle paths are very muddy.	2/3/2015 2:12 PM
2	Street lighting	2/2/2015 2:14 PM
3	Really need footpaths out of the village to the Plough as we have to walk on the road or grass verge on the way to the school bus stop and it is dangerous!	2/2/2015 1:34 PM
4	They are all a bit uneven and bumpy	2/2/2015 1:07 PM
5	North Barnes Lane is a death trap for cyclists. If you build more houses, the roads will become busier, making more pollution.	2/1/2015 2:55 PM
6	I really enjoy the walks we do on the footpaths	2/1/2015 2:27 PM
7	Plumpton is a great place to walk and run!	2/1/2015 2:18 PM
8	Please sort out our potholes, they are dangerous for cycling and running. Also North Barnes Lane is dangerous.	2/1/2015 2:04 PM
9	Footpaths and bridleways are not very well maintained	2/1/2015 11:26 AM
10	I would like pavements on Plumpton Lane	2/1/2015 9:32 AM
11	I like to dog walk, so more countryside pathways	1/31/2015 3:41 PM
12	Uneven footpaths and pavements. Cars drive too fast & large vehicles are dangerous	1/31/2015 3:19 PM

Neighbourhood Plan

13	Pavements around Plumpton are not good. Very uneven - safer to walk in the road at night. Do NOT want street lights though.	1/31/2015 2:30 PM
14	Roads are not always safe to cycle on as motorists regularly exceed the 30mph speed limit	1/31/2015 1:07 PM
15	i think there should be a forest and more pavements	1/31/2015 12:59 PM
16	I don't like it when people leave dog poo on the pavements	1/31/2015 12:43 PM
17	It gets muddy Roads recently replaced with rough roads	1/31/2015 9:40 AM
18	I think that buses should have to go slower and should be more careful.	1/31/2015 2:58 AM
19	There are no cycle paths - so cycling is a bit dangerous	1/31/2015 2:55 AM
20	Bumpy and uneven pavements	1/30/2015 10:07 AM
21	The road next to the Plough is too fast for young cyclists too many bumps and pot holes	1/30/2015 5:52 AM
22	No, they're good paths.	1/29/2015 1:59 PM
23	More of a footpath so when I run I can run on a footpath so I can be on even (sic) ground.	1/28/2015 2:16 PM
24	There aren't many safe routes to Plumpton Green if you walk	1/27/2015 12:22 PM
25	Maybe the traffic could be slowed down Provide more footpaths	1/27/2015 12:18 PM
26	The cars go too fast	1/27/2015 12:14 PM
27	Plumpton Lane is dangerous to walk on	1/27/2015 12:12 PM
28	I would like more footpaths because I am scared of walking on the road	1/27/2015 12:03 PM
29	The cars drive too fast, especially near east View fields	1/27/2015 10:50 AM
30	cycle access to neighbouring villages and towns	1/27/2015 9:25 AM
31	They are great but it is dangerous walking on Plumpton Lane with fast cars. Cars should be made to go slower where there is no footpath	1/26/2015 12:54 PM
32	We need a path around the park because the path next to the road is not safe because cars drive too fast down the road.	1/26/2015 8:00 AM
33	People should be able to walk safely on the road from the village to the Half Moon	1/25/2015 1:29 PM
34	Sometimes they get very muddy	1/25/2015 1:09 PM
35	They are limited (footpaths), no easy way to walk to Plumpton Green	1/25/2015 12:44 PM
36	Potholes in roads bad when cycling	1/25/2015 10:53 AM
37	Gates + styles can be dodgy	1/25/2015 8:48 AM
38	Pavement on both sides the length of Station Road, esp. near shop	1/25/2015 5:34 AM
39	I want to ride my bike to the village off the road	1/23/2015 9:57 AM
40	Would like to cycle across the fields but too difficult at present	1/23/2015 9:53 AM

Q30 FORM Number

Answered: 358 Skipped: 0

#	Responses	Date
1	050	2/3/2015 2:50 PM
2	708	2/3/2015 2:40 PM
3	559	2/3/2015 2:35 PM

Neighbourhood Plan

4	412	2/3/2015 2:29 PM
5	349	2/3/2015 2:12 PM
6	628	2/3/2015 8:37 AM
7	000	2/3/2015 8:33 AM
8	730	2/3/2015 8:30 AM
9	738	2/2/2015 2:24 PM
10	725	2/2/2015 2:17 PM
11	706	2/2/2015 2:14 PM
12	676	2/2/2015 2:10 PM
13	672	2/2/2015 2:07 PM
14	671	2/2/2015 2:01 PM
15	663	2/2/2015 1:58 PM
16	656	2/2/2015 1:56 PM
17	646	2/2/2015 1:54 PM
18	641	2/2/2015 1:50 PM
19	637	2/2/2015 1:47 PM
20	600	2/2/2015 1:42 PM
21	586	2/2/2015 1:38 PM
22	583	2/2/2015 1:34 PM
23	522	2/2/2015 1:26 PM
24	498	2/2/2015 1:17 PM
25	457	2/2/2015 1:13 PM
26	455	2/2/2015 1:10 PM
27	219	2/2/2015 1:07 PM
28	073	2/2/2015 1:01 PM
29	508	2/2/2015 12:37 PM
30	451	2/2/2015 12:35 PM
31	707	2/2/2015 12:34 PM
32	578	2/2/2015 12:32 PM
33	316	2/2/2015 12:30 PM
34	591	2/2/2015 12:27 PM
35	575	2/2/2015 12:25 PM
36	574	2/2/2015 12:23 PM
37	558	2/2/2015 12:20 PM
38	585	2/2/2015 12:16 PM
39	323	2/2/2015 12:14 PM
40	332	2/2/2015 12:10 PM
41	461	2/2/2015 11:14 AM

Neighbourhood Plan

42	456	2/2/2015 11:09 AM
43	454	2/2/2015 11:03 AM
44	576	2/2/2015 6:39 AM
45	526	2/2/2015 6:37 AM
46	525	2/2/2015 6:35 AM
47	520	2/2/2015 6:30 AM
48	517	2/2/2015 6:27 AM
49	514	2/2/2015 6:24 AM
50	511	2/2/2015 6:20 AM
51	507	2/2/2015 6:17 AM
52	505	2/2/2015 6:12 AM
53	504	2/2/2015 6:08 AM
54	503	2/2/2015 6:05 AM
55	501	2/2/2015 6:03 AM
56	492	2/2/2015 6:01 AM
57	490	2/2/2015 5:57 AM
58	489	2/2/2015 5:54 AM
59	481	2/2/2015 5:47 AM
60	467	2/2/2015 5:42 AM
61	450	2/2/2015 5:39 AM
62	437	2/2/2015 3:24 AM
63	434	2/2/2015 3:21 AM
64	275	2/2/2015 3:18 AM
65	273	2/2/2015 2:56 AM
66	272	2/2/2015 2:51 AM
67	453	2/1/2015 4:28 PM
68	145	2/1/2015 4:21 PM
69	143	2/1/2015 4:17 PM
70	141	2/1/2015 4:08 PM
71	137	2/1/2015 3:55 PM
72	131	2/1/2015 3:47 PM
73	130	2/1/2015 3:33 PM
74	127	2/1/2015 3:20 PM
75	381	2/1/2015 2:55 PM
76	382	2/1/2015 2:50 PM
77	368	2/1/2015 2:45 PM
78	125	2/1/2015 2:40 PM
79	566	2/1/2015 2:38 PM

Neighbourhood Plan

80	402	2/1/2015 2:33 PM
81	399	2/1/2015 2:27 PM
82	123	2/1/2015 2:18 PM
83	382	2/1/2015 2:18 PM
84	428	2/1/2015 2:11 PM
85	100	2/1/2015 2:09 PM
86	381	2/1/2015 2:04 PM
87	099	2/1/2015 2:01 PM
88	097	2/1/2015 1:55 PM
89	089	2/1/2015 1:53 PM
90	080	2/1/2015 1:02 PM
91	380	2/1/2015 12:54 PM
92	380	2/1/2015 12:43 PM
93	430	2/1/2015 11:30 AM
94	425	2/1/2015 11:28 AM
95	424	2/1/2015 11:26 AM
96	413	2/1/2015 11:21 AM
97	409	2/1/2015 11:19 AM
98	387	2/1/2015 11:18 AM
99	383	2/1/2015 11:14 AM
100	357	2/1/2015 11:12 AM
101	348	2/1/2015 11:09 AM
102	335	2/1/2015 11:07 AM
103	330	2/1/2015 11:05 AM
104	310	2/1/2015 11:00 AM
105	096	2/1/2015 10:01 AM
106	605	2/1/2015 9:34 AM
107	091	2/1/2015 9:32 AM
108	643	2/1/2015 9:31 AM
109	331	2/1/2015 9:28 AM
110	322	2/1/2015 9:22 AM
111	321	2/1/2015 9:18 AM
112	297	2/1/2015 9:15 AM
113	296	2/1/2015 9:13 AM
114	295	2/1/2015 9:11 AM
115	594	2/1/2015 9:10 AM
116	292	2/1/2015 9:01 AM
117	716	2/1/2015 1:58 AM

Neighbourhood Plan

118	714	2/1/2015 1:56 AM
119	639	2/1/2015 1:54 AM
120	636	2/1/2015 1:51 AM
121	635	2/1/2015 1:48 AM
122	634	2/1/2015 1:46 AM
123	608	2/1/2015 1:43 AM
124	607	2/1/2015 1:37 AM
125	606	2/1/2015 1:33 AM
126	524	2/1/2015 1:28 AM
127	352	1/31/2015 4:07 PM
128	356	1/31/2015 4:04 PM
129	358	1/31/2015 3:58 PM
130	553	1/31/2015 3:48 PM
131	557	1/31/2015 3:41 PM
132	067	1/31/2015 3:33 PM
133	328	1/31/2015 3:28 PM
134	071	1/31/2015 3:23 PM
135	072	1/31/2015 3:19 PM
136	069	1/31/2015 3:11 PM
137	068	1/31/2015 3:06 PM
138	361	1/31/2015 2:59 PM
139	074	1/31/2015 2:54 PM
140	385	1/31/2015 2:48 PM
141	384	1/31/2015 2:44 PM
142	063	1/31/2015 2:34 PM
143	062	1/31/2015 2:30 PM
144	711	1/31/2015 2:17 PM
145	346	1/31/2015 2:12 PM
146	066	1/31/2015 1:36 PM
147	488	1/31/2015 1:07 PM
148	488	1/31/2015 1:05 PM
149	271	1/31/2015 12:59 PM
150	487	1/31/2015 12:59 PM
151	486	1/31/2015 12:56 PM
152	482	1/31/2015 12:53 PM
153	482	1/31/2015 12:51 PM
154	480	1/31/2015 12:47 PM
155	479	1/31/2015 12:43 PM

Neighbourhood Plan

156	266	1/31/2015 12:43 PM
157	479	1/31/2015 12:41 PM
158	339	1/31/2015 12:38 PM
159	264	1/31/2015 12:36 PM
160	338	1/31/2015 12:35 PM
161	286	1/31/2015 12:32 PM
162	263	1/31/2015 12:30 PM
163	279	1/31/2015 12:28 PM
164	262	1/31/2015 12:26 PM
165	278	1/31/2015 12:23 PM
166	098	1/31/2015 12:19 PM
167	258	1/31/2015 12:17 PM
168	88	1/31/2015 12:13 PM
169	013	1/31/2015 12:13 PM
170	087	1/31/2015 11:41 AM
171	247	1/31/2015 9:40 AM
172	211	1/31/2015 9:29 AM
173	244	1/31/2015 9:25 AM
174	206	1/31/2015 9:20 AM
175	261	1/31/2015 8:54 AM
176	254	1/31/2015 8:51 AM
177	250	1/31/2015 8:48 AM
178	227	1/31/2015 8:44 AM
179	220	1/31/2015 8:42 AM
180	203	1/31/2015 8:37 AM
181	160	1/31/2015 8:32 AM
182	112	1/31/2015 8:27 AM
183	104	1/31/2015 8:25 AM
184	102	1/31/2015 8:23 AM
185	095	1/31/2015 8:19 AM
186	085	1/31/2015 8:17 AM
187	075	1/31/2015 8:13 AM
188	008	1/31/2015 8:09 AM
189	006	1/31/2015 8:07 AM
190	186	1/31/2015 3:13 AM
191	106	1/31/2015 3:05 AM
192	009	1/31/2015 2:58 AM
193	009	1/31/2015 2:55 AM

Neighbourhood Plan

194	179	1/31/2015 2:41 AM
195	372	1/30/2015 11:03 AM
196	378	1/30/2015 11:00 AM
197	020	1/30/2015 10:46 AM
198	308	1/30/2015 10:44 AM
199	304	1/30/2015 10:35 AM
200	318	1/30/2015 10:26 AM
201	307	1/30/2015 10:23 AM
202	314	1/30/2015 10:18 AM
203	311	1/30/2015 10:07 AM
204	019	1/30/2015 10:02 AM
205	469	1/30/2015 5:58 AM
206	471	1/30/2015 5:55 AM
207	470	1/30/2015 5:52 AM
208	465	1/30/2015 5:46 AM
209	562	1/30/2015 5:41 AM
210	441	1/30/2015 5:37 AM
211	315	1/30/2015 5:25 AM
212	345	1/29/2015 2:17 PM
213	054	1/29/2015 2:12 PM
214	420	1/29/2015 2:06 PM
215	573	1/29/2015 2:04 PM
216	052	1/29/2015 1:59 PM
217	159	1/29/2015 2:13 AM
218	153	1/29/2015 2:08 AM
219	152	1/29/2015 2:00 AM
220	150	1/29/2015 1:56 AM
221	719	1/29/2015 1:49 AM
222	221	1/28/2015 3:02 PM
223	218	1/28/2015 2:54 PM
224	205	1/28/2015 2:37 PM
225	611	1/28/2015 2:37 PM
226	215	1/28/2015 2:32 PM
227	592	1/28/2015 2:30 PM
228	612	1/28/2015 2:24 PM
229	448	1/28/2015 2:17 PM
230	613	1/28/2015 2:16 PM
231	601	1/28/2015 2:06 PM

Neighbourhood Plan

232	202	1/28/2015 1:01 PM
233	208	1/28/2015 12:55 PM
234	212	1/28/2015 12:50 PM
235	124	1/28/2015 12:44 PM
236	216	1/28/2015 12:36 PM
237	169	1/28/2015 8:25 AM
238	225	1/28/2015 5:43 AM
239	491	1/27/2015 1:02 PM
240	497	1/27/2015 12:55 PM
241	513	1/27/2015 12:49 PM
242	005	1/27/2015 12:22 PM
243	692	1/27/2015 12:18 PM
244	669	1/27/2015 12:14 PM
245	669	1/27/2015 12:12 PM
246	668	1/27/2015 12:08 PM
247	651	1/27/2015 12:04 PM
248	658	1/27/2015 12:03 PM
249	655	1/27/2015 11:57 AM
250	466	1/27/2015 11:56 AM
251	653	1/27/2015 11:54 AM
252	648	1/27/2015 11:53 AM
253	192	1/27/2015 11:52 AM
254	537	1/27/2015 11:50 AM
255	568	1/27/2015 11:50 AM
256	535	1/27/2015 11:47 AM
257	023	1/27/2015 11:45 AM
258	440	1/27/2015 11:44 AM
259	336	1/27/2015 11:42 AM
260	022	1/27/2015 11:42 AM
261	002	1/27/2015 11:40 AM
262	334	1/27/2015 11:38 AM
263	001	1/27/2015 11:37 AM
264	333	1/27/2015 11:35 AM
265	444	1/27/2015 11:29 AM
266	355	1/27/2015 11:26 AM
267	269	1/27/2015 10:50 AM
268	193	1/27/2015 10:23 AM
269	429	1/27/2015 10:18 AM

Neighbourhood Plan

270	458	1/27/2015 9:54 AM
271	248	1/27/2015 9:48 AM
272	148	1/27/2015 9:42 AM
273	443	1/27/2015 9:39 AM
274	446	1/27/2015 9:38 AM
275	561	1/27/2015 9:34 AM
276	354	1/27/2015 9:28 AM
277	239	1/27/2015 9:25 AM
278	694	1/26/2015 12:54 PM
279	693	1/26/2015 12:49 PM
280	666	1/26/2015 12:38 PM
281	682	1/26/2015 12:34 PM
282	680	1/26/2015 12:27 PM
283	678	1/26/2015 12:22 PM
284	674	1/26/2015 12:19 PM
285	664	1/26/2015 12:17 PM
286	735	1/26/2015 8:34 AM
287	449	1/26/2015 8:28 AM
288	447	1/26/2015 8:25 AM
289	270	1/26/2015 8:20 AM
290	251	1/26/2015 8:15 AM
291	243	1/26/2015 8:11 AM
292	242	1/26/2015 8:07 AM
293	235	1/26/2015 8:00 AM
294	231	1/26/2015 7:47 AM
295	228	1/26/2015 7:38 AM
296	224	1/26/2015 7:34 AM
297	199	1/26/2015 7:29 AM
298	197	1/26/2015 7:23 AM
299	196	1/26/2015 7:15 AM
300	194	1/26/2015 7:08 AM
301	175	1/26/2015 7:03 AM
302	174	1/26/2015 6:57 AM
303	149	1/26/2015 6:49 AM
304	629	1/25/2015 1:29 PM
305	622	1/25/2015 1:24 PM
306	621	1/25/2015 1:22 PM
307	620	1/25/2015 1:18 PM

Neighbourhood Plan

308	529	1/25/2015 1:14 PM
309	476	1/25/2015 1:09 PM
310	48	1/25/2015 1:00 PM
311	005	1/25/2015 12:44 PM
312	598	1/25/2015 11:25 AM
313	599	1/25/2015 11:16 AM
314	596	1/25/2015 10:53 AM
315	590	1/25/2015 10:41 AM
316	589	1/25/2015 10:30 AM
317	610	1/25/2015 10:06 AM
318	011	1/25/2015 9:14 AM
319	567	1/25/2015 9:08 AM
320	570	1/25/2015 9:02 AM
321	093	1/25/2015 8:57 AM
322	397	1/25/2015 8:54 AM
323	362	1/25/2015 8:48 AM
324	182	1/25/2015 8:37 AM
325	116	1/25/2015 8:31 AM
326	178	1/25/2015 8:26 AM
327	179	1/25/2015 8:17 AM
328	115	1/25/2015 8:12 AM
329	571	1/25/2015 8:09 AM
330	121	1/25/2015 7:59 AM
331	256	1/25/2015 7:48 AM
332	118	1/25/2015 7:21 AM
333	727	1/25/2015 7:06 AM
334	379	1/25/2015 6:59 AM
335	092	1/25/2015 5:46 AM
336	119	1/25/2015 5:39 AM
337	117	1/25/2015 5:34 AM
338	180	1/25/2015 5:20 AM
339	181	1/25/2015 5:14 AM
340	012	1/25/2015 5:09 AM
341	105	1/25/2015 4:57 AM
342	187	1/24/2015 4:38 AM
343	018	1/23/2015 9:57 AM
344	018	1/23/2015 9:53 AM
345	369	1/23/2015 9:35 AM

Neighbourhood Plan

346	312	1/23/2015 9:30 AM
347	556	1/23/2015 9:24 AM
348	317	1/23/2015 9:18 AM
349	301	1/23/2015 9:11 AM
350	303	1/23/2015 9:06 AM
351	302	1/23/2015 8:58 AM
352	313	1/23/2015 8:50 AM
353	320	1/23/2015 8:38 AM
354	555	1/23/2015 6:46 AM
355	370	1/23/2015 6:31 AM
356	376	1/23/2015 6:20 AM
357	374	1/23/2015 6:14 AM
358	319	1/23/2015 6:05 AM